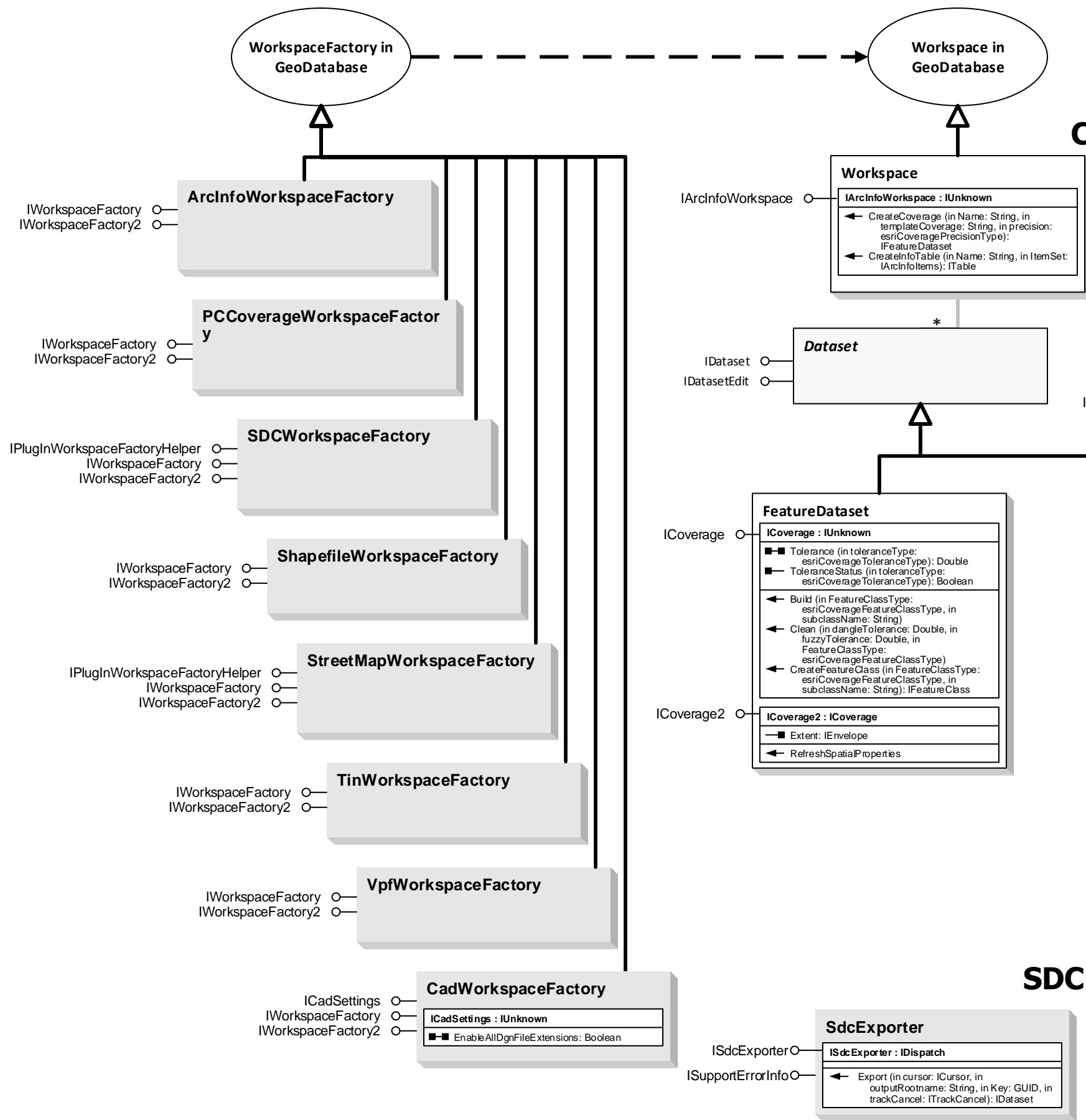


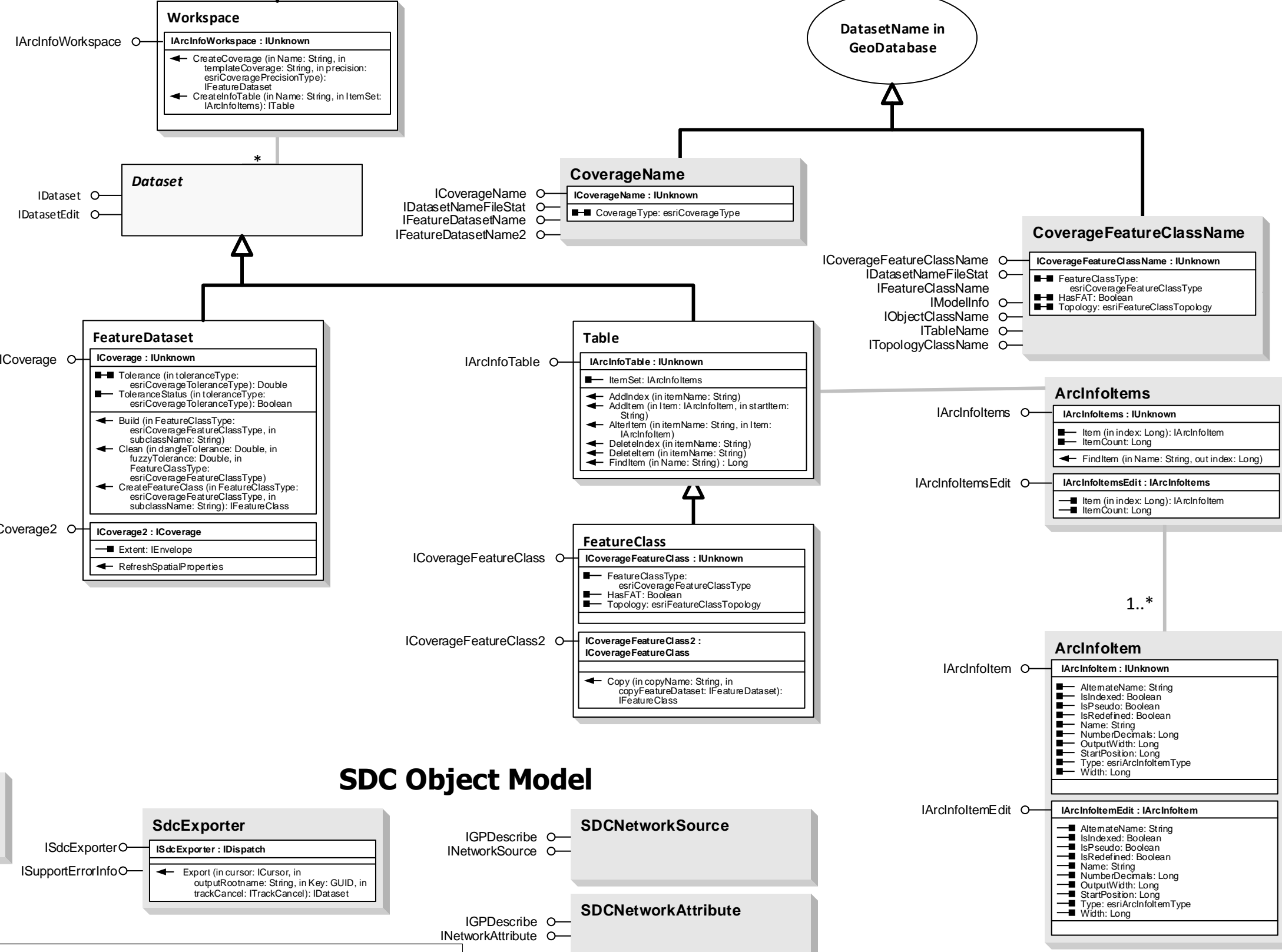
# DataSourcesFile Object Model

Esri® ArcGIS® 10.5

Copyright © 1999-2017 Esri. All rights reserved. Esri, ArcGIS, ArcObjects, and ArcMap are trademarks, registered trademarks, or service marks of Esri in the United States, the European Community, or certain other jurisdictions.

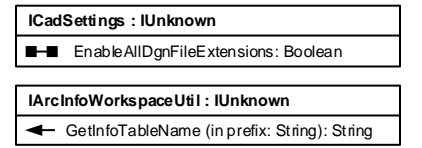


## Coverage Object Model



## SDC Object Model

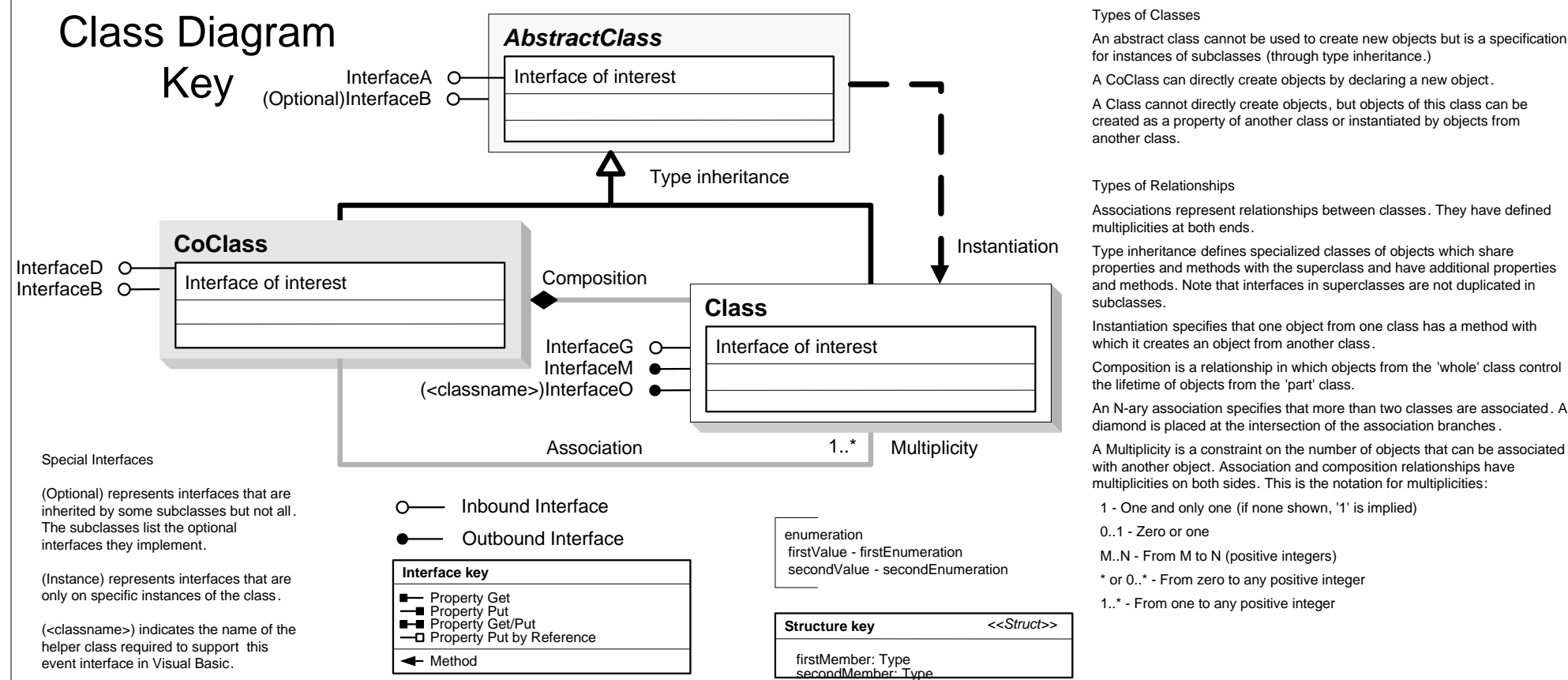
## Interfaces



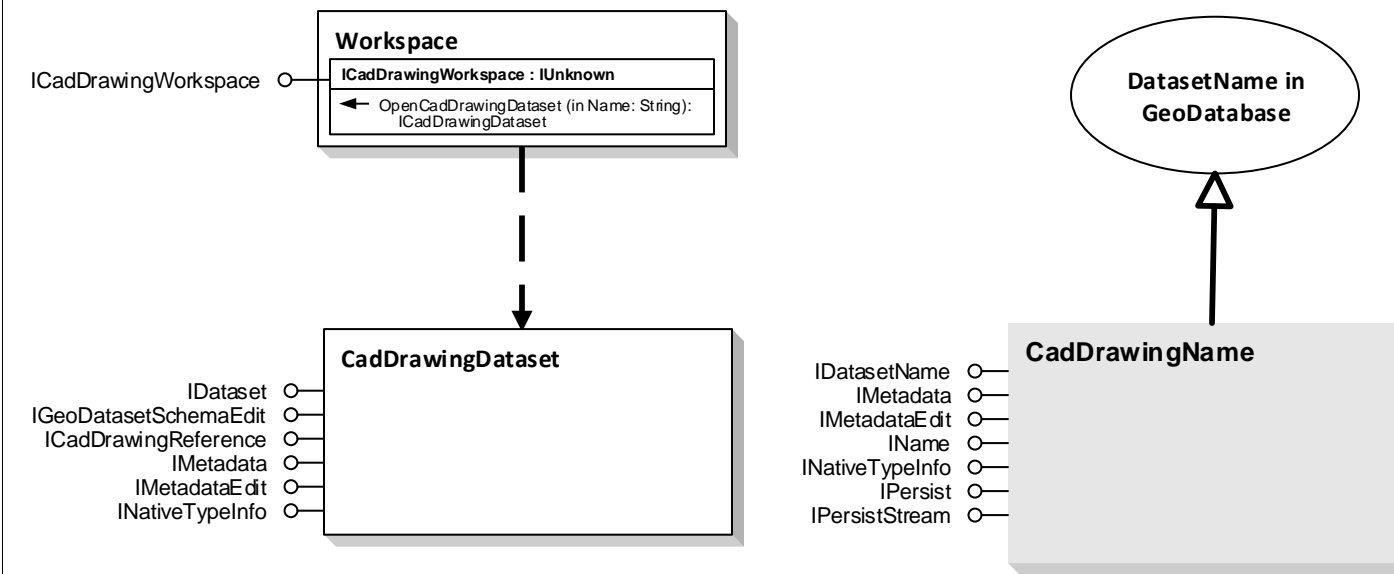
## Enumerations

- esriArcInfoFeatureClassType
  - 1 - esriFeatureClassDate
  - 2 - esriFeatureClassCharacter
  - 3 - esriFeatureClassInteger
  - 4 - esriFeatureClassNumber
  - 5 - esriFeatureClassBinary
  - 6 - esriFeatureClassFloat
  - 7 - esriFeatureClassEasFile
  - 8 - esriFeatureClassPacked
  - 9 - esriFeatureClassZFile
  - 10 - esriFeatureClassOverpunch
  - 11 - esriFeatureClassTrailingSign
  - 12 - esriFeatureClassOID
  - 13 - esriFeatureClassGeometry
  - 14 - esriFeatureClassBlob
- esriCoveragePrecisionType
  - 1 - esriCoveragePrecisionSingle
  - 2 - esriCoveragePrecisionDouble
- esriCoverageFeatureClassType
  - 1 - esriCFCTPoint
  - 2 - esriCFCTArc
  - 3 - esriCFCTPolygon
  - 4 - esriCFCTNode
  - 5 - esriCFCTLine
  - 6 - esriCFCTAnnotation
  - 7 - esriCFCTSection
  - 8 - esriCFCTRoute
  - 9 - esriCFCTLink
  - 11 - esriCFCTRegion
  - 51 - esriCFCTLabel
  - 666 - esriCFCTFile
- esriCoverageType
  - 0 - esriEmptyCoverage
  - 1 - esriPointCoverage
  - 2 - esriLineCoverage
  - 3 - esriPolygonCoverage
  - 5 - esriPreliminaryPolygonCoverage
- esriCoverageToleranceType
  - 1 - esriCTFuzzy
  - 2 - esriCTGeneralize
  - 3 - esriCTNodeMatch
  - 4 - esriCTDangle
  - 5 - esriCTTidMatch
  - 6 - esriCTEdt
  - 7 - esriCTNodeSnap
  - 8 - esriCTWeed
  - 9 - esriCTTain
  - 10 - esriCTSnap
- esriFeatureClassTopology
  - 0 - esriFeatureClassNotApplicable
  - 1 - esriFeatureClassPreliminary
  - 2 - esriFeatureClassKnown
  - 3 - esriFeatureClassUnknown

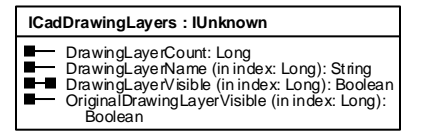
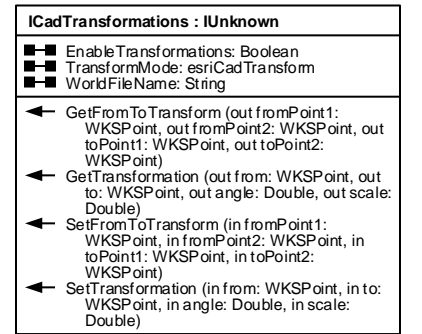
## Class Diagram



## CAD Object Model



## Interfaces



## Enumerations

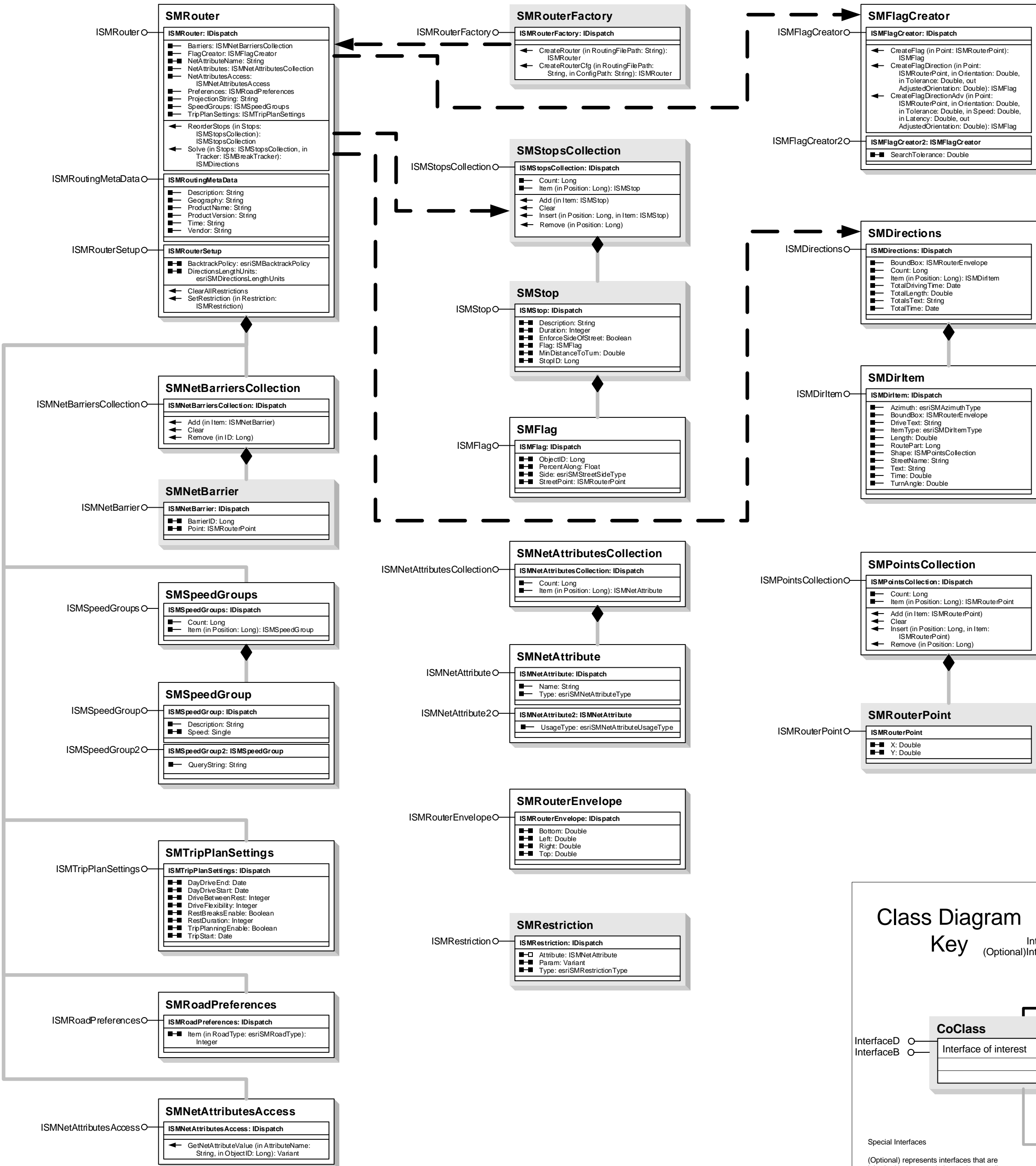
- esriCadTransform
  - 0 - esriCadTransformByWorldFile
  - 1 - esriCadTransformByPoints
  - 2 - esriCadTransformByRst

# DataSourcesFile Object Model

## StreetMap

Esri® ArcGIS® 10.5

Copyright © 1999-2017 Esri. All rights reserved. Esri, ArcGIS, ArcObjects, and ArcMap are trademarks, registered trademarks, or service marks of Esri in the United States, the European Community, or certain other jurisdictions.



### Enumerations

- esriSMAzimuthType
  - 1 - esriSMAzimuthN
  - 2 - esriSMAzimuthNE
  - 3 - esriSMAzimuthE
  - 4 - esriSMAzimuthSE
  - 5 - esriSMAzimuthS
  - 6 - esriSMAzimuthSW
  - 7 - esriSMAzimuthW
  - 8 - esriSMAzimuthNW
  - 9 - esriSMAzimuthUnknown
- esriSMNetAttributeType
  - 1 - esriSMNetAttrInteger
  - 2 - esriSMNetAttrFloat
  - 3 - esriSMNetAttrDouble
  - 4 - esriSMNetAttrBoolean
  - 5 - esriSMNetAttrString
  - 6 - esriSMNetAttrShape
- esriSMNetAttributeUsageType
  - 1 - esriSMNAUTCost
  - 2 - esriSMNAUTDescription
  - 3 - esriSMNAUTRestrictionBoolean
  - 4 - esriSMNAUTRestrictionMinAllowed
  - 5 - esriSMNAUTRestrictionMaxAllowed
- esriSMRestrictionType
  - 1 - esriSMRTStrict
  - 2 - esriSMRTRelaxed
- esriSMRoadType
  - 1 - esriSMRoadTypeHighways
  - 2 - esriSMRoadTypeFerries
- esriSMStreetSideType
  - 1 - esriSMStreetSideLeft
  - 2 - esriSMStreetSideRight
  - 3 - esriSMStreetSideUndefined
- esriSMDirections\_LengthUnits
  - 1 - esriSMDLUMiles
  - 2 - esriSMDLUKilometers
  - 3 - esriSMDLUMeters
  - 4 - esriSMDLUFeet
  - 5 - esriSMDLUYards
- esriSMDItem\_Type
  - 1 - esriSMDItemNewRoad
  - 2 - esriSMDItemBypass
  - 3 - esriSMDItemBorder
  - 4 - esriSMDItemEndOfDay
  - 5 - esriSMDItemDayNumber
  - 6 - esriSMDItemRestBreak
  - 7 - esriSMDItemDepart
  - 8 - esriSMDItemArrive

### Interfaces

- ISMReakTracker: IDispatch
  - Continue: Boolean

