

GeodatabaseExtensions Object Model

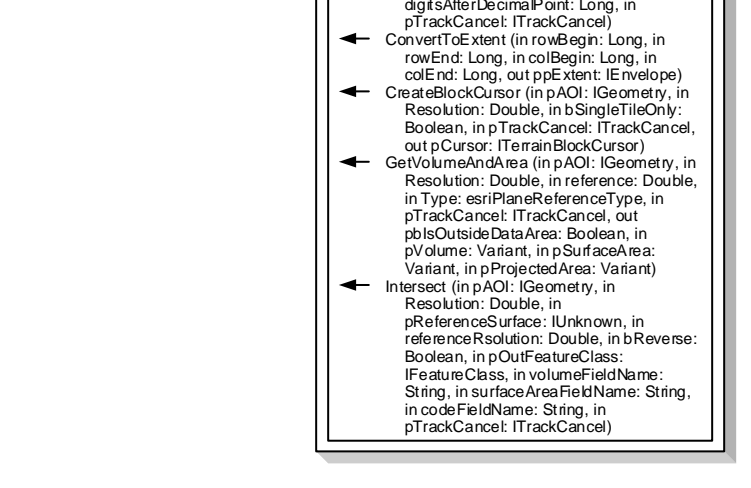
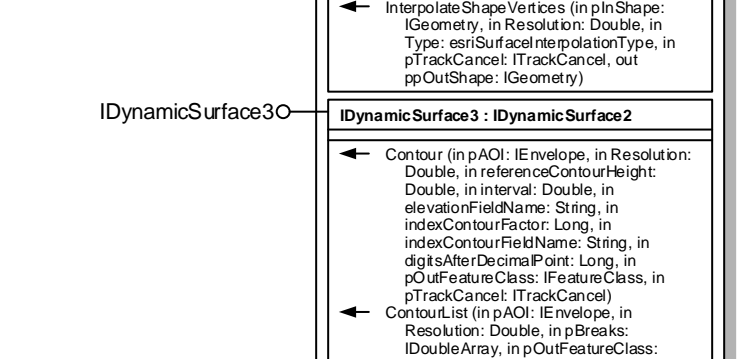

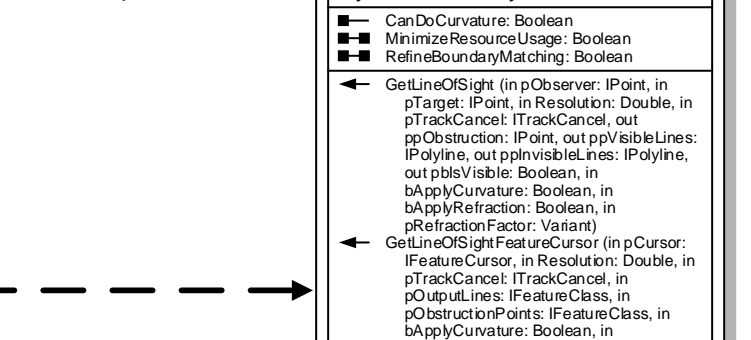
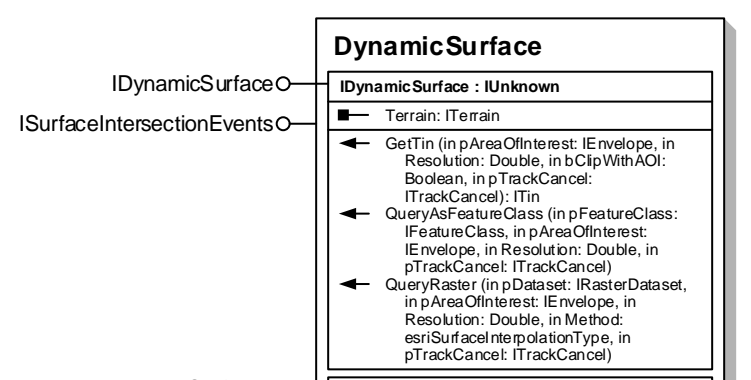
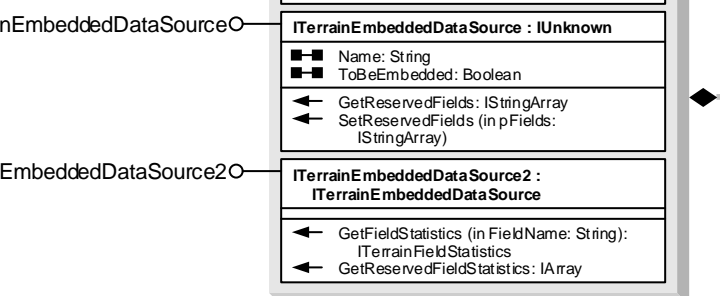
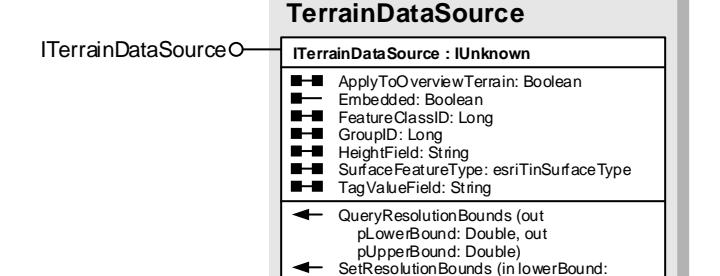
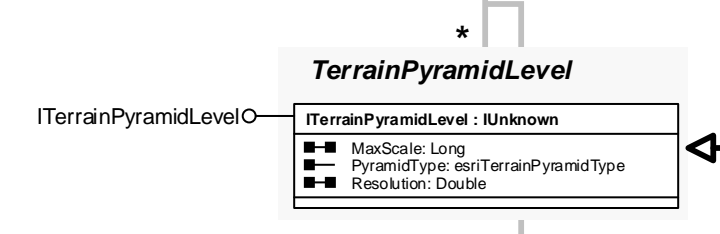
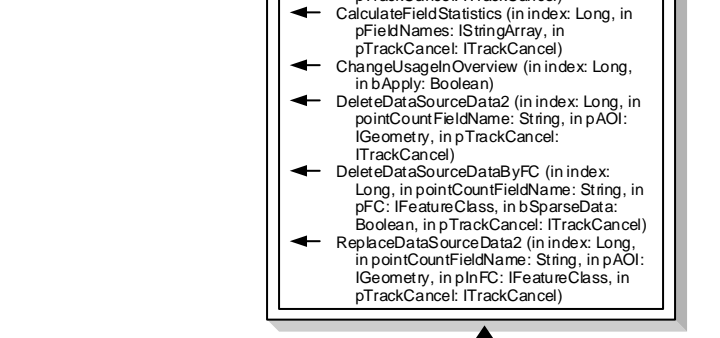
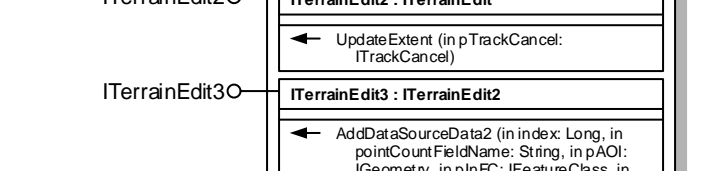
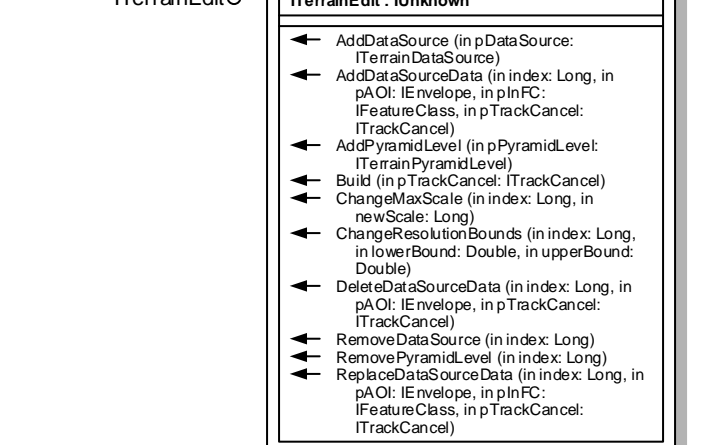
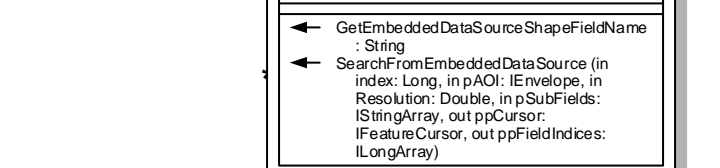
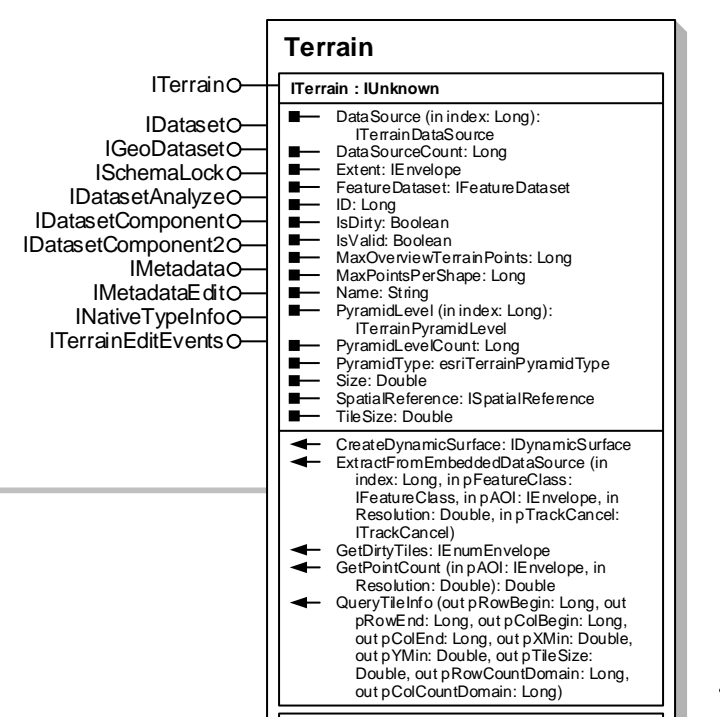
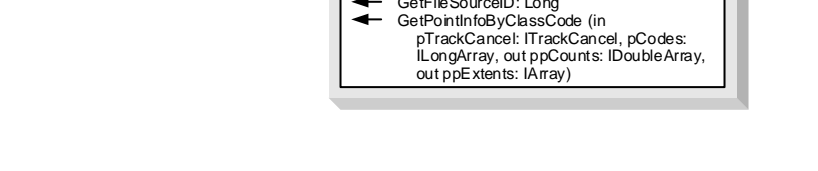
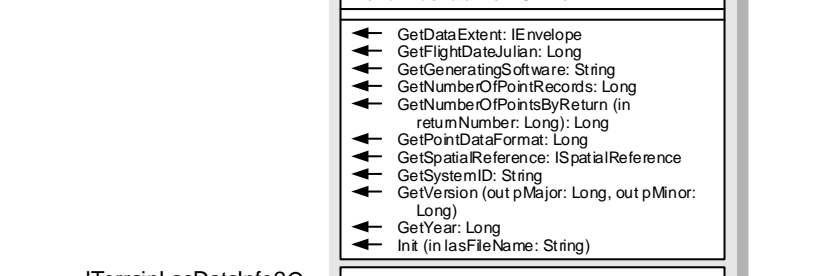
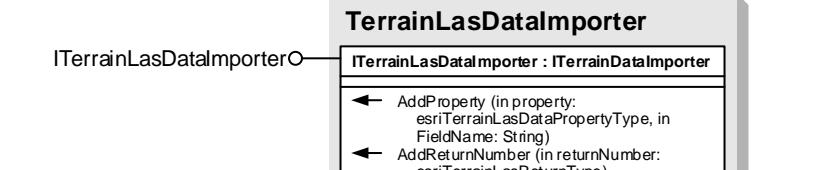
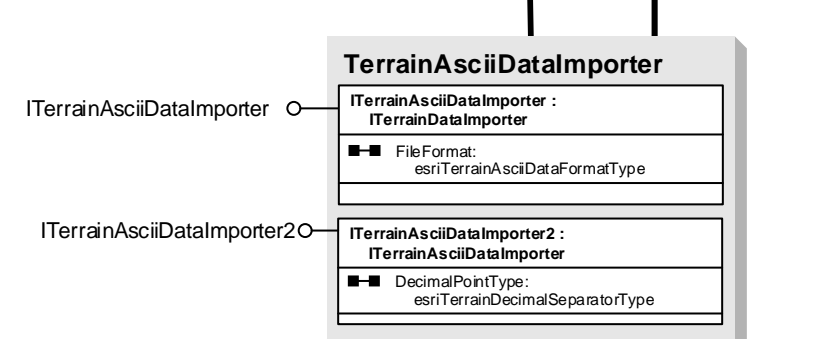
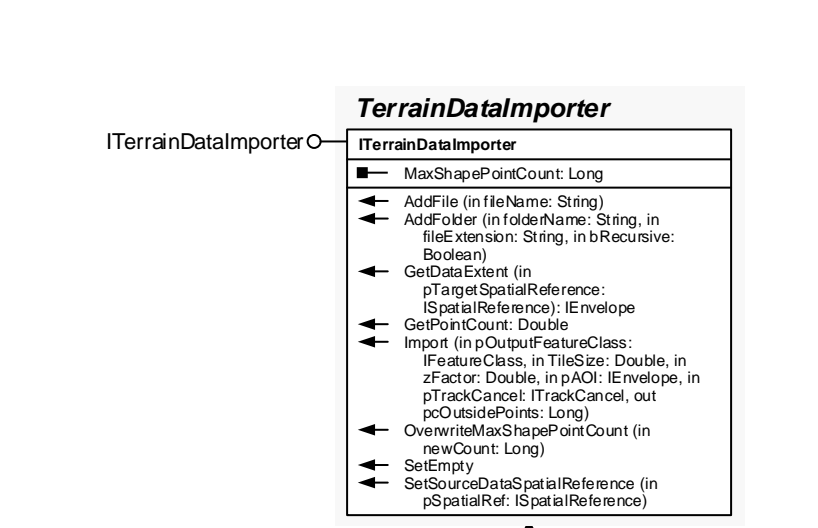
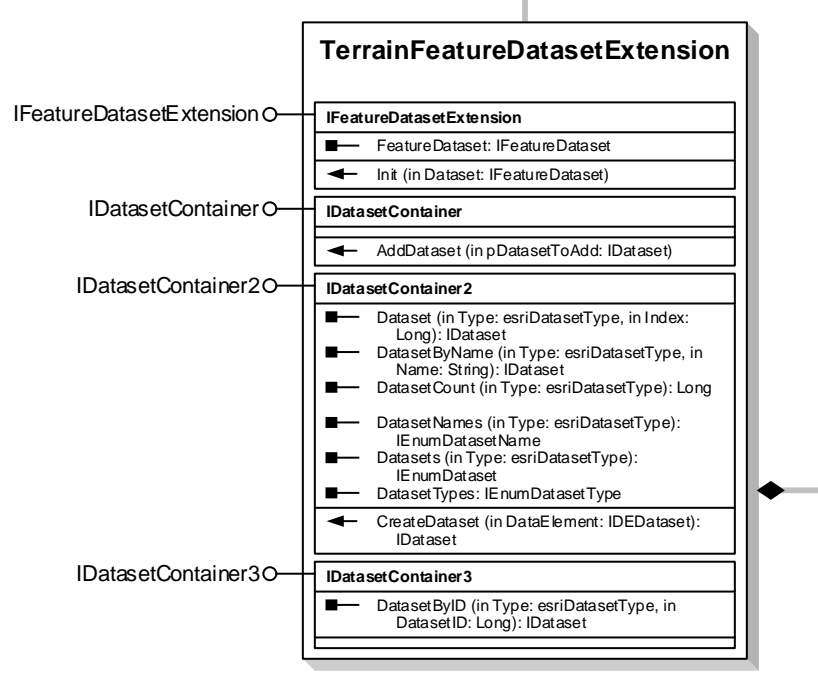
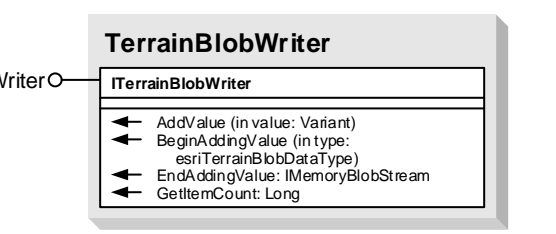
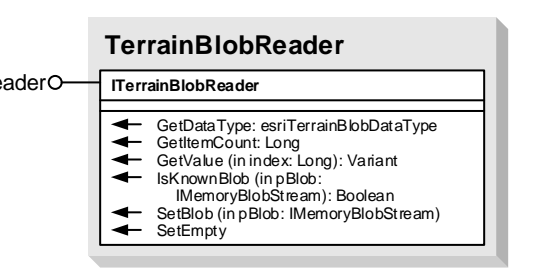
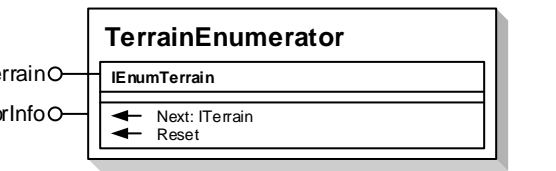
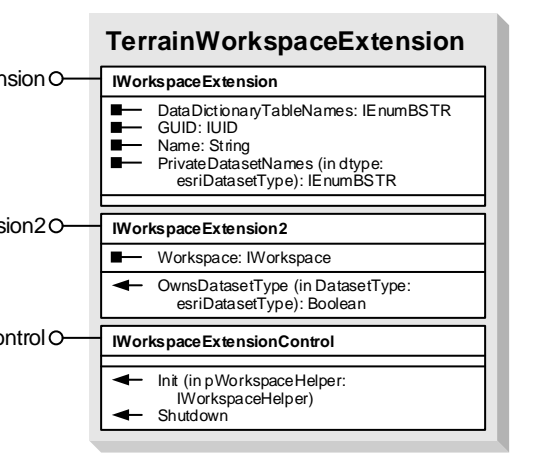
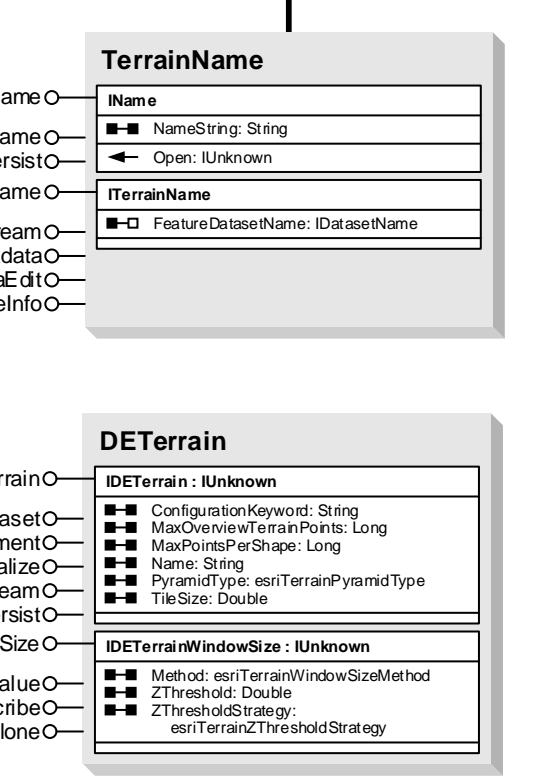
Terrain

Esri® ArcGIS® 10.5

Copyright © 1999-2017 Esri. All rights reserved. Esri, ArcGIS, ArcObjects, and ArcMap are trademarks, registered trademarks, or service marks of Esri in the United States, the European Community, or certain other jurisdictions.

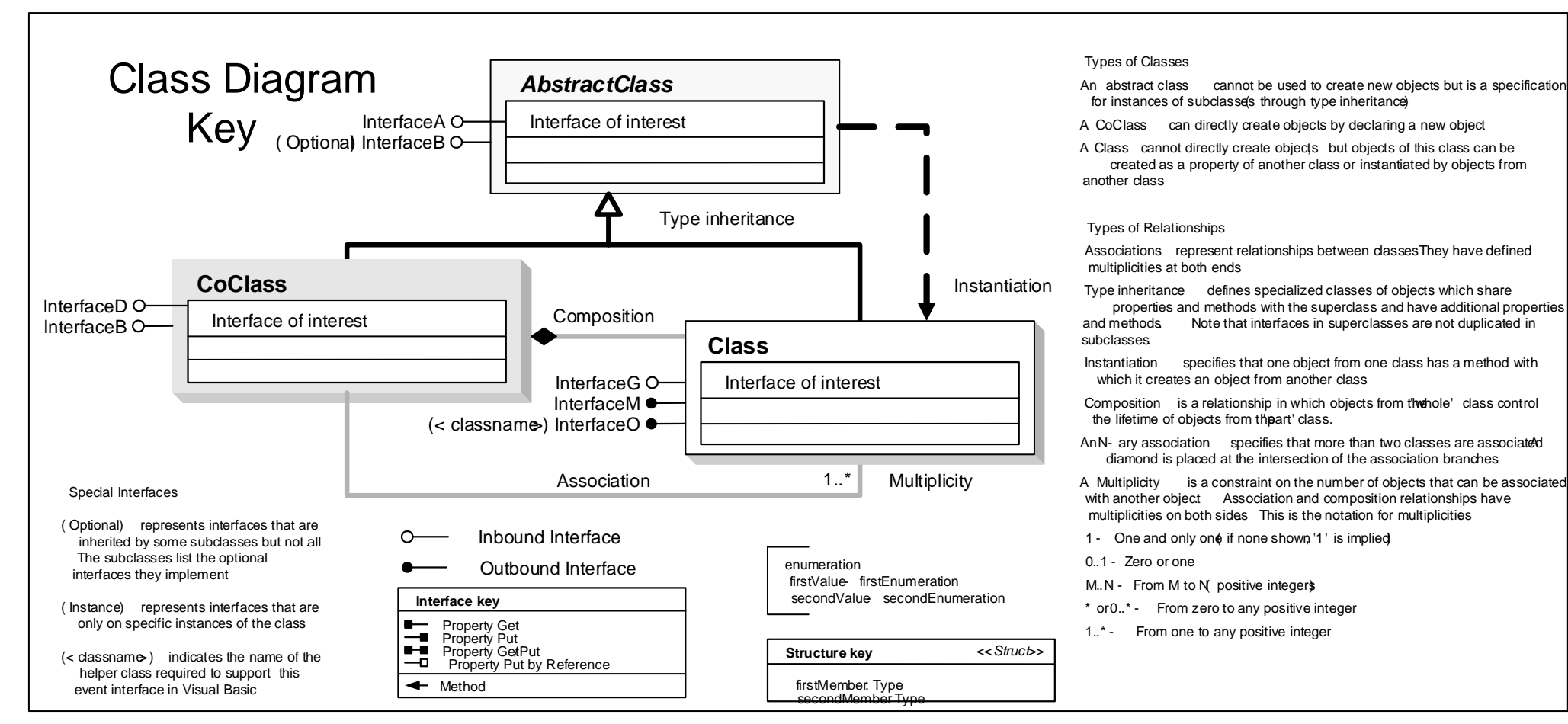
DatasetName in Geodatabase Core

FeatureDataset in Geodatabase Core



Enumerations

- esriTerrainPyramidType
 - 0 - esriTerrainPyramidZTolerance
 - 1 - esriTerrainPyramidWindowSize
- esriTerrainThroughStrategy
 - 0 - esriTerrainThroughMktThinning
 - 1 - esriTerrainThroughMktThinning
 - 2 - esriTerrainThroughStrpThinning
- esriTerrainAscIdFormatType
 - 0 - esriTerrainAscIdFormatMaxVZ
 - 1 - esriTerrainAscIdFormatMaxYZ
 - 2 - esriTerrainAscIdFormatMaxZVZ
- esriTerrainDecImaSeparatorType
 - 0 - esriTerrainDecImaSeparatorNone
 - 1 - esriTerrainDecImaSeparatorComma
- esriTerrainLsrReturnCodeType
 - 1 - esriTerrainLsrReturnCodeNotFound
 - 2 - esriTerrainLsrReturnCodeNotFound
 - 3 - esriTerrainLsrReturnCodeNotMatch
 - 4 - esriTerrainLsrReturnCodeNotMatch
 - 5 - esriTerrainLsrReturnCodeNotMatch
 - 6 - esriTerrainLsrReturnCodeNotMatch
 - 7 - esriTerrainLsrReturnCodeNotMatch
 - 8 - esriTerrainLsrReturnCodeNotMatch
 - 9 - esriTerrainLsrReturnCodeNotMatch
- esriTerrainError
 - 214720520 - E-TERRAIN_INVALID_DATA_SOURCE
 - 214720519 - E-TERRAIN_DATA_SOURCE_EXISTS
 - 214720518 - E-TERRAIN_INDEX_OUT_OF_RANGE
 - 214720517 - E-TERRAIN_NOT_INITIALIZED
 - 214720516 - E-TERRAIN_CANCELLED
 - 214720515 - E-TERRAIN_EDIT_SESSION_REQUIRED
 - 214720514 - E-TERRAIN_MUST_BE_ZIESS
 - 214720513 - E-TERRAIN_FILE_EXISTS
 - 214720512 - E-TERRAIN_FILE_NOT_EXISTS
 - 214720511 - E-TERRAIN_FILE_OPEN_ERROR
 - 214720510 - E-TERRAIN_FILE_READ_ERROR
 - 214720509 - E-TERRAIN_NOT_MATCH
 - 214720508 - E-TERRAIN_WRONG_FORMAT
 - 214720507 - E-TERRAIN_NO_RETURN
 - 214720506 - E-TERRAIN_BAD_SHAPE_SIZE
 - 214720505 - E-TERRAIN_NOT_MIL_TPOINT
 - 214720504 - E-TERRAIN_UNKNOWN_FIELD
 - 214720503 - E-TERRAIN_TERRAIN_ALREADY_EXISTS
 - 214720502 - E-TERRAIN_UNSUPPORTED_OPERATION_REQUIRED
 - 214720501 - E-TERRAIN_UNSUPPORTED_OPERATION_REQUIRED
 - 214720500 - E-TERRAIN_WRONG_FIELD_NAME
 - 214720499 - E-TERRAIN_WRONG_FIELD_NAME
 - 214720498 - E-TERRAIN_WRONG_FIELD_NAME
 - 214720497 - E-TERRAIN_WRONG_FIELD_NAME
 - 214720496 - E-TERRAIN_WRONG_FIELD_NAME
 - 214720495 - E-TERRAIN_WRONG_FIELD_NAME
 - 214720494 - E-TERRAIN_WRONG_FIELD_NAME
 - 214720493 - E-TERRAIN_WRONG_FIELD_NAME
 - 214720492 - E-TERRAIN_WRONG_FIELD_NAME
 - 214720491 - E-TERRAIN_WRONG_FIELD_NAME
 - 214720490 - E-TERRAIN_WRONG_FIELD_NAME
 - 214720489 - E-TERRAIN_WRONG_FIELD_NAME
 - 214720488 - E-TERRAIN_WRONG_FIELD_NAME
 - 214720487 - E-TERRAIN_WRONG_FIELD_NAME
 - 214720486 - E-TERRAIN_WRONG_FIELD_NAME
 - 214720485 - E-TERRAIN_WRONG_FIELD_NAME
 - 214720484 - E-TERRAIN_WRONG_FIELD_NAME
 - 214720483 - E-TERRAIN_WRONG_FIELD_NAME
 - 214720482 - E-TERRAIN_WRONG_FIELD_NAME
 - 214720481 - E-TERRAIN_WRONG_FIELD_NAME
 - 214720480 - E-TERRAIN_WRONG_FIELD_NAME
 - 214720479 - E-TERRAIN_WRONG_FIELD_NAME
 - 214720478 - E-TERRAIN_WRONG_FIELD_NAME
 - 214720477 - E-TERRAIN_WRONG_FIELD_NAME
 - 214720476 - E-TERRAIN_WRONG_FIELD_NAME
 - 214720475 - E-TERRAIN_WRONG_FIELD_NAME
 - 214720474 - E-TERRAIN_WRONG_FIELD_NAME
 - 214720473 - E-TERRAIN_WRONG_FIELD_NAME
 - 214720472 - E-TERRAIN_WRONG_FIELD_NAME
 - 214720471 - E-TERRAIN_WRONG_FIELD_NAME
 - 214720470 - E-TERRAIN_WRONG_FIELD_NAME
 - 214720469 - E-TERRAIN_WRONG_FIELD_NAME
 - 214720468 - E-TERRAIN_WRONG_FIELD_NAME
 - 214720467 - E-TERRAIN_WRONG_FIELD_NAME
 - 214720466 - E-TERRAIN_WRONG_FIELD_NAME
 - 214720465 - E-TERRAIN_WRONG_FIELD_NAME
 - 214720464 - E-TERRAIN_WRONG_FIELD_NAME
 - 214720463 - E-TERRAIN_WRONG_FIELD_NAME
 - 214720462 - E-TERRAIN_WRONG_FIELD_NAME
 - 214720461 - E-TERRAIN_WRONG_FIELD_NAME
 - 214720460 - E-TERRAIN_WRONG_FIELD_NAME
 - 214720459 - E-TERRAIN_WRONG_FIELD_NAME
 - 214720458 - E-TERRAIN_WRONG_FIELD_NAME
 - 214720457 - E-TERRAIN_WRONG_FIELD_NAME
 - 214720456 - E-TERRAIN_WRONG_FIELD_NAME
 - 214720455 - E-TERRAIN_WRONG_FIELD_NAME
 - 214720454 - E-TERRAIN_WRONG_FIELD_NAME
 - 214720453 - E-TERRAIN_WRONG_FIELD_NAME
 - 214720452 - E-TERRAIN_WRONG_FIELD_NAME
 - 214720451 - E-TERRAIN_WRONG_FIELD_NAME
 - 214720450 - E-TERRAIN_WRONG_FIELD_NAME
 - 214720449 - E-TERRAIN_WRONG_FIELD_NAME
 - 214720448 - E-TERRAIN_WRONG_FIELD_NAME
 - 214720447 - E-TERRAIN_WRONG_FIELD_NAME
 - 214720446 - E-TERRAIN_WRONG_FIELD_NAME
 - 214720445 - E-TERRAIN_WRONG_FIELD_NAME
 - 214720444 - E-TERRAIN_WRONG_FIELD_NAME
 - 214720443 - E-TERRAIN_WRONG_FIELD_NAME
 - 214720442 - E-TERRAIN_WRONG_FIELD_NAME
 - 214720441 - E-TERRAIN_WRONG_FIELD_NAME
 - 214720440 - E-TERRAIN_WRONG_FIELD_NAME
 - 214720439 - E-TERRAIN_WRONG_FIELD_NAME
 - 214720438 - E-TERRAIN_WRONG_FIELD_NAME
 - 214720437 - E-TERRAIN_WRONG_FIELD_NAME
 - 214720436 - E-TERRAIN_WRONG_FIELD_NAME
 - 214720435 - E-TERRAIN_WRONG_FIELD_NAME
 - 214720434 - E-TERRAIN_WRONG_FIELD_NAME
 - 214720433 - E-TERRAIN_WRONG_FIELD_NAME
 - 214720432 - E-TERRAIN_WRONG_FIELD_NAME
 - 214720431 - E-TERRAIN_WRONG_FIELD_NAME
 - 214720430 - E-TERRAIN_WRONG_FIELD_NAME
 - 214720429 - E-TERRAIN_WRONG_FIELD_NAME
 - 214720428 - E-TERRAIN_WRONG_FIELD_NAME
 - 214720427 - E-TERRAIN_WRONG_FIELD_NAME
 - 214720426 - E-TERRAIN_WRONG_FIELD_NAME
 - 214720425 - E-TERRAIN_WRONG_FIELD_NAME
 - 214720424 - E-TERRAIN_WRONG_FIELD_NAME
 - 214720423 - E-TERRAIN_WRONG_FIELD_NAME
 - 214720422 - E-TERRAIN_WRONG_FIELD_NAME
 - 214720421 - E-TERRAIN_WRONG_FIELD_NAME
 - 214720420 - E-TERRAIN_WRONG_FIELD_NAME
 - 214720419 - E-TERRAIN_WRONG_FIELD_NAME
 - 214720418 - E-TERRAIN_WRONG_FIELD_NAME
 - 214720417 - E-TERRAIN_WRONG_FIELD_NAME
 - 214720416 - E-TERRAIN_WRONG_FIELD_NAME
 - 214720415 - E-TERRAIN_WRONG_FIELD_NAME
 - 214720414 - E-TERRAIN_WRONG_FIELD_NAME
 - 214720413 - E-TERRAIN_WRONG_FIELD_NAME
 - 214720412 - E-TERRAIN_WRONG_FIELD_NAME
 - 214720411 - E-TERRAIN_WRONG_FIELD_NAME
 - 214720410 - E-TERRAIN_WRONG_FIELD_NAME
 - 214720409 - E-TERRAIN_WRONG_FIELD_NAME
 - 214720408 - E-TERRAIN_WRONG_FIELD_NAME
 - 214720407 - E-TERRAIN_WRONG_FIELD_NAME
 - 214720406 - E-TERRAIN_WRONG_FIELD_NAME
 - 214720405 - E-TERRAIN_WRONG_FIELD_NAME
 - 214720404 - E-TERRAIN_WRONG_FIELD_NAME
 - 214720403 - E-TERRAIN_WRONG_FIELD_NAME
 - 214720402 - E-TERRAIN_WRONG_FIELD_NAME
 - 214720401 - E-TERRAIN_WRONG_FIELD_NAME
 - 214720400 - E-TERRAIN_WRONG_FIELD_NAME



GeodatabaseExtensions Object Model

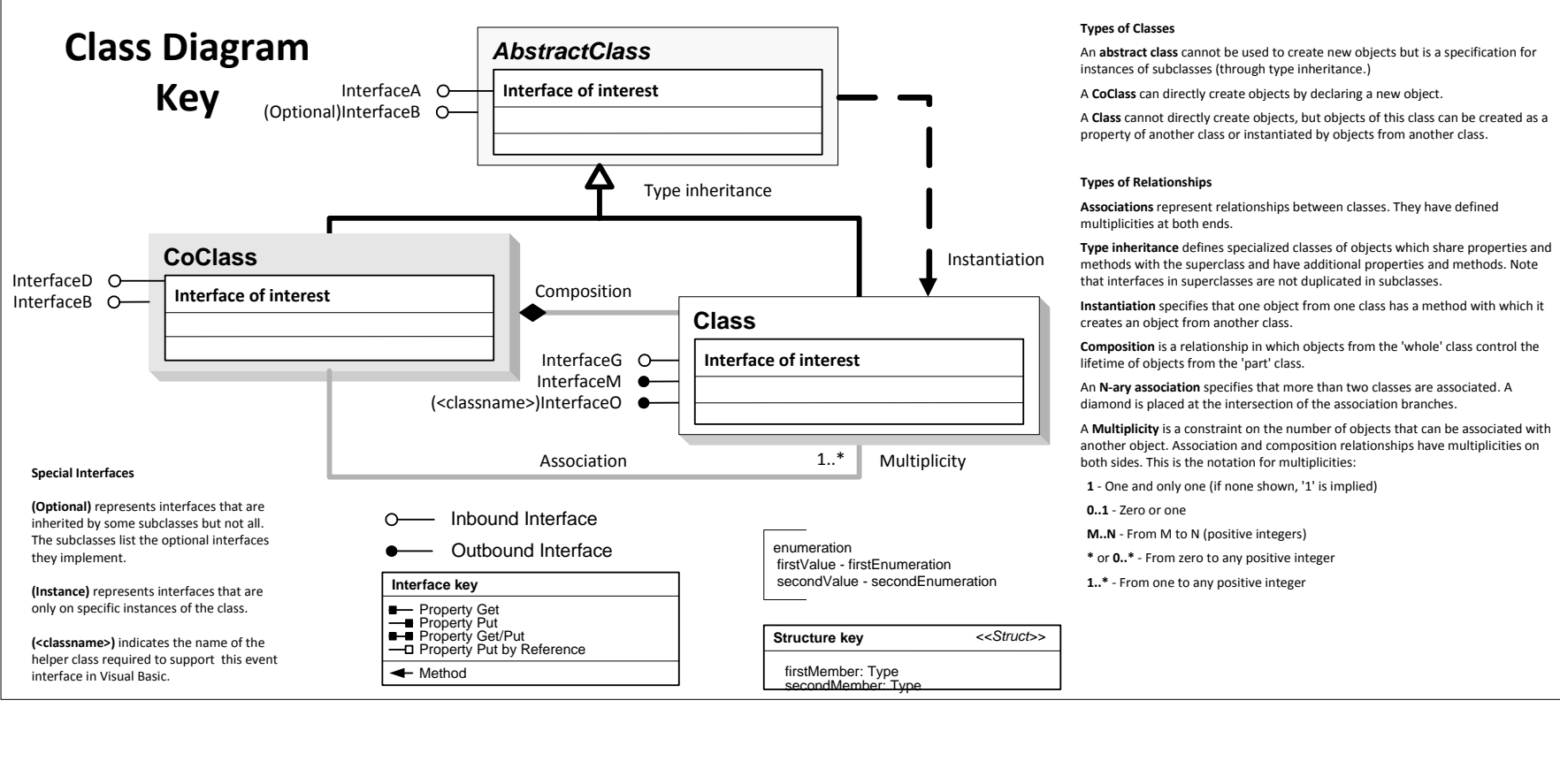
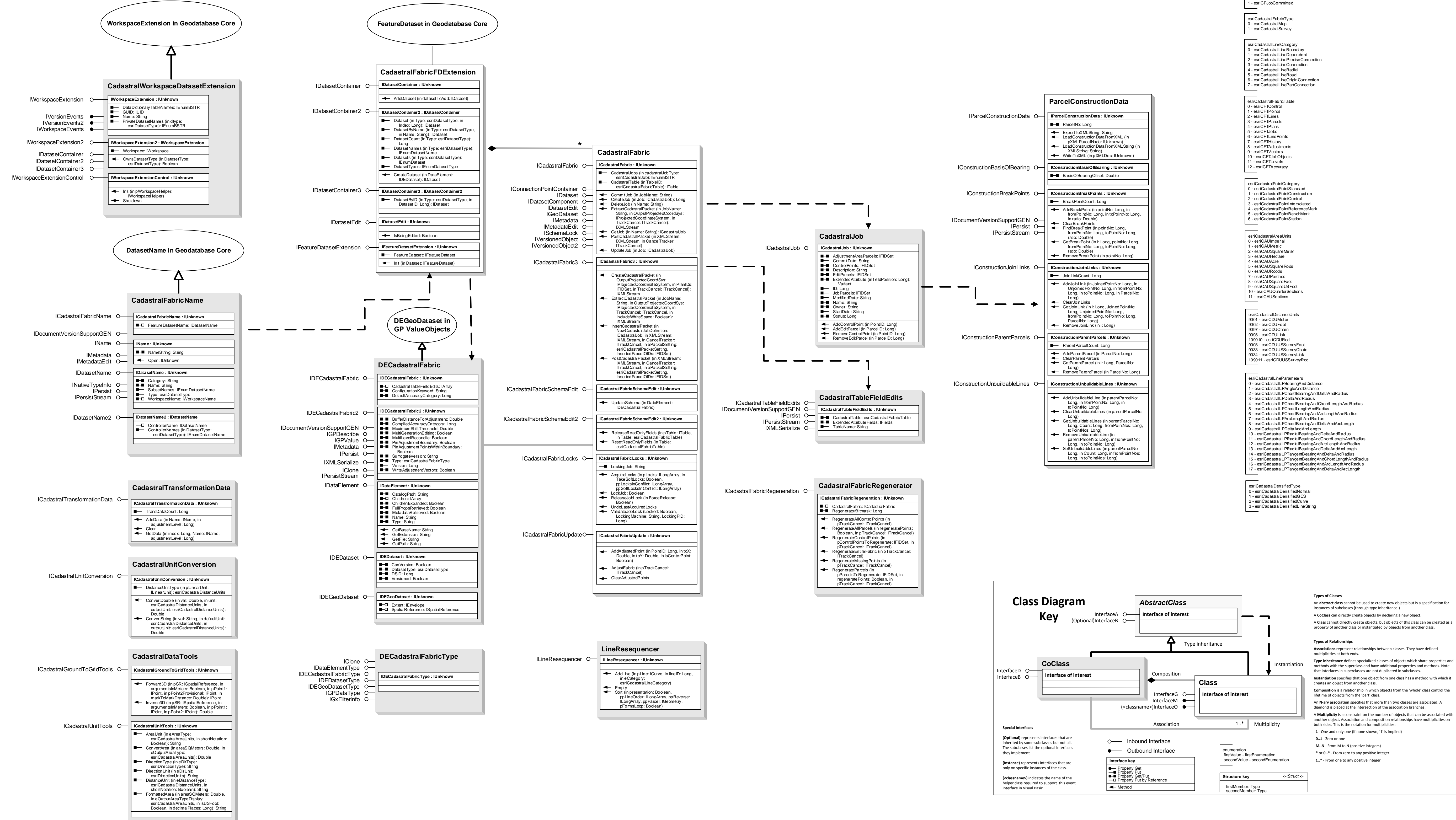
CadastralFabric

Esri ArcGIS 10.5

Copyright © 1999-2017 Esri. All rights reserved. Esri, ArcGIS, ArcObjects, and ArcMap are trademarks, registered trademarks, or service marks of Esri in the United States, the European Community, or certain other jurisdictions.

Enumerations

- esriCadastralJob
 - 1 - esriCJobAll
 - 0 - esriCJobActive
 - 1 - esriCJobCommitted
- esriCadastralFabricType
 - 0 - esriCadastralMap
 - 1 - esriCadastralSurvey
- esriCadastralLineCategory
 - 0 - esriCadastralLineBoundary
 - 1 - esriCadastralLineEasement
 - 2 - esriCadastralLineEasementConnection
 - 3 - esriCadastralLineEasement
 - 4 - esriCadastralLineRadial
 - 5 - esriCadastralLineRoad
 - 6 - esriCadastralLineRightOfWay
 - 7 - esriCadastralLineRightOfWayConnection
- esriCadastralFabricTable
 - 0 - esriCTable
 - 1 - esriCTable
 - 2 - esriCTable
 - 3 - esriCTable
 - 4 - esriCTable
 - 5 - esriCTable
 - 6 - esriCTable
 - 7 - esriCTable
 - 8 - esriCTable
 - 9 - esriCTable
 - 10 - esriCTable
 - 11 - esriCTable
 - 12 - esriCTable
- esriCadastralPointCategory
 - 0 - esriCadastralPointStandard
 - 1 - esriCadastralPointConstruction
 - 2 - esriCadastralPointControl
 - 3 - esriCadastralPointReference
 - 4 - esriCadastralPointReferenceMark
 - 5 - esriCadastralPointReferenceMark
 - 6 - esriCadastralPointStation
- esriCadastralAreaUnits
 - 0 - esriCAUnitArea
 - 1 - esriCAUnitArea
 - 2 - esriCAUnitArea
 - 3 - esriCAUnitArea
 - 4 - esriCAUnitArea
 - 5 - esriCAUnitArea
 - 6 - esriCAUnitArea
 - 7 - esriCAUnitArea
 - 8 - esriCAUnitArea
 - 9 - esriCAUnitArea
 - 10 - esriCAUnitArea
 - 11 - esriCAUnitArea
- esriCadastralDistanceUnits
 - 0001 - esriCDUnitDistance
 - 0002 - esriCDUnitDistance
 - 0007 - esriCDUnitDistance
 - 0008 - esriCDUnitDistance
 - 1000 - esriCDUnitDistance
 - 1001 - esriCDUnitDistance
 - 1003 - esriCDUnitDistance
 - 1004 - esriCDUnitDistance
 - 10010 - esriCDUnitDistance
 - 10011 - esriCDUnitDistance
- esriCadastralLineParameters
 - 0 - esriCadastralLineBearingAndDistance
 - 1 - esriCadastralLineBearingAndDeltaAndRadius
 - 2 - esriCadastralLineBearingAndDeltaAndRadius
 - 3 - esriCadastralLineBearingAndDeltaAndRadius
 - 4 - esriCadastralLineBearingAndDeltaAndRadius
 - 5 - esriCadastralLineBearingAndDeltaAndRadius
 - 6 - esriCadastralLineBearingAndDeltaAndRadius
 - 7 - esriCadastralLineBearingAndDeltaAndRadius
 - 8 - esriCadastralLineBearingAndDeltaAndRadius
 - 9 - esriCadastralLineBearingAndDeltaAndRadius
 - 10 - esriCadastralLineBearingAndDeltaAndRadius
 - 11 - esriCadastralLineBearingAndDeltaAndRadius
 - 12 - esriCadastralLineBearingAndDeltaAndRadius
 - 13 - esriCadastralLineBearingAndDeltaAndRadius
 - 14 - esriCadastralLineBearingAndDeltaAndRadius
 - 15 - esriCadastralLineBearingAndDeltaAndRadius
 - 16 - esriCadastralLineBearingAndDeltaAndRadius
 - 17 - esriCadastralLineBearingAndDeltaAndRadius
- esriCadastralDenialType
 - 0 - esriCadastralDenialNormal
 - 1 - esriCadastralDenialCS
 - 2 - esriCadastralDenialCS
 - 3 - esriCadastralDenialLineString



GeodatabaseExtensions Object Model

LASDataset

Esri® ArcGIS® 10.5

Copyright © 1999-2017 Esri. All rights reserved. Esri, ArcGIS, ArcObjects, and ArcMap are trademarks, registered trademarks, or service marks of Esri in the United States, the European Community, or certain other jurisdictions.

