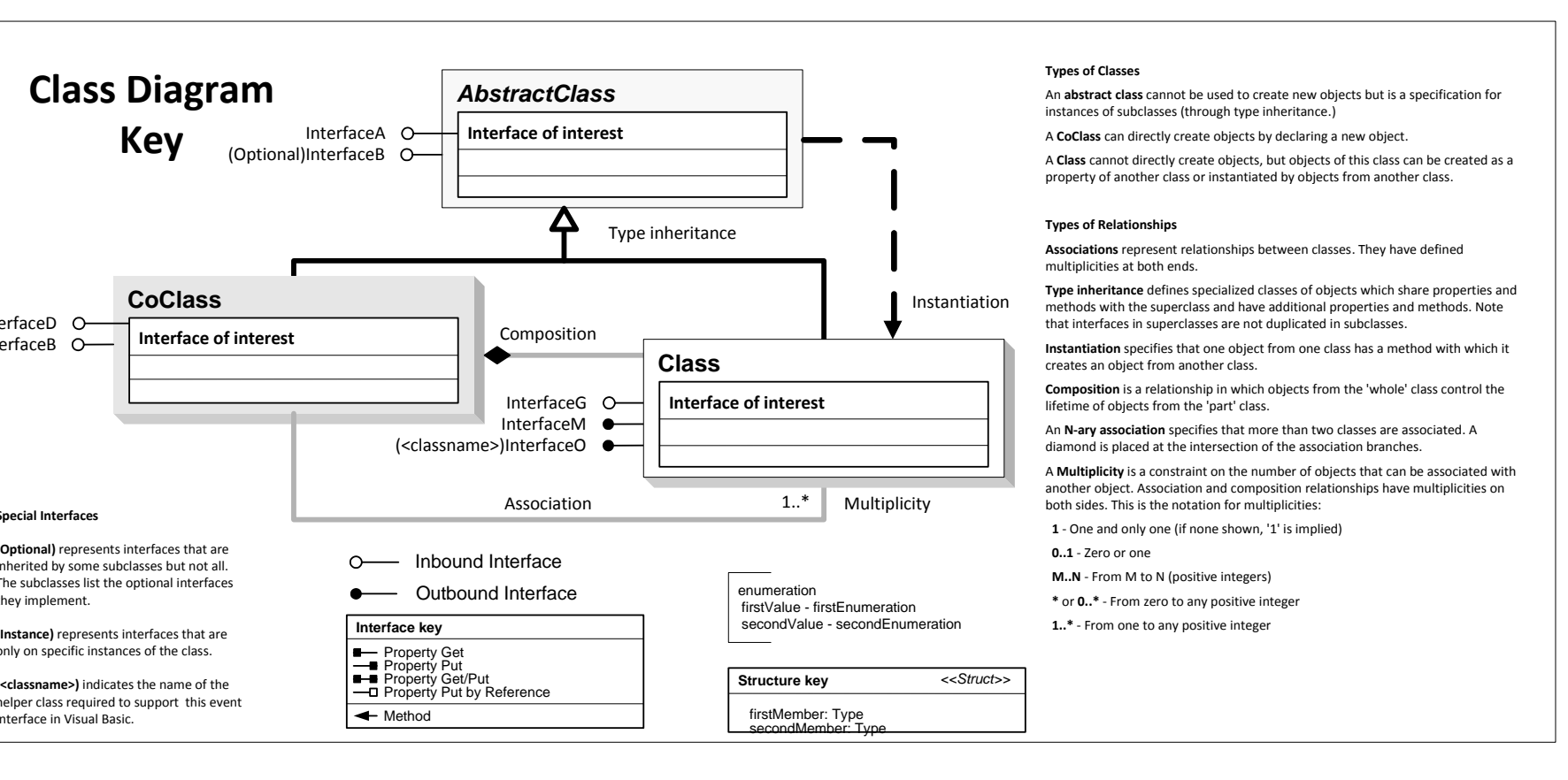
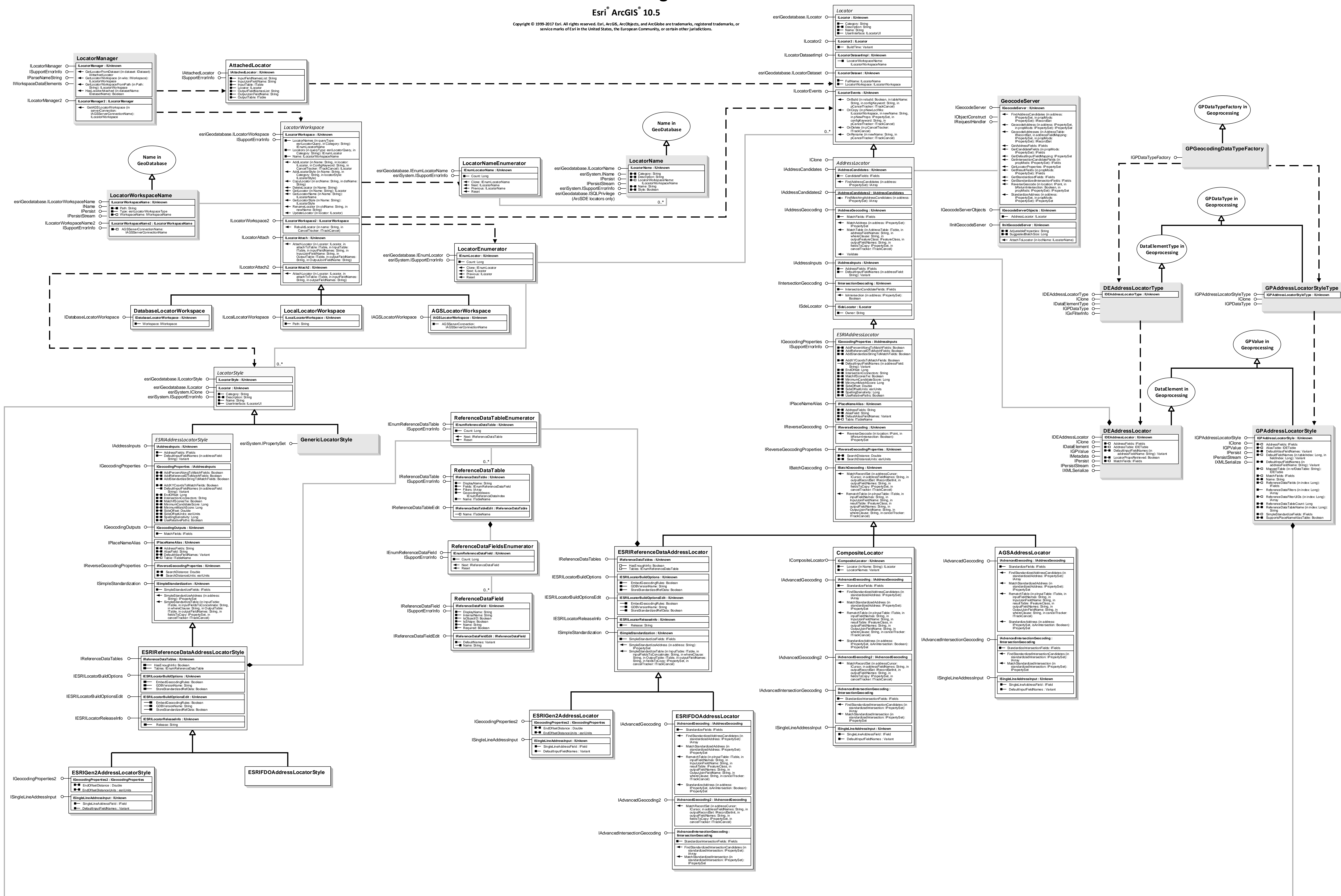


Location Object Model Geocoding

Esri[®] ArcGIS[®] 10.5

Copyright © 1996-2017 Esri. All rights reserved. Esri, ArcGIS, ArcObjects, and ArcInfo are trademarks, registered trademarks, or service marks of Esri in the United States, the European Community, or other countries.



Enumerations

esriGeocodingLocatorType

- 0 - Unknown
- 1 - AddressLocator
- 2 - CompositeLocator
- 3 - AGSAddressLocator
- 4 - ESRIGen2AddressLocator
- 5 - ESRIFDOAddressLocator
- 6 - ReferenceDataAddressLocator

esriGeocodingProperties

- 0 - Unknown
- 1 - AddressLocator
- 2 - CompositeLocator
- 3 - AGSAddressLocator
- 4 - ESRIGen2AddressLocator
- 5 - ESRIFDOAddressLocator
- 6 - ReferenceDataAddressLocator

esriGeocodingAddressLocatorType

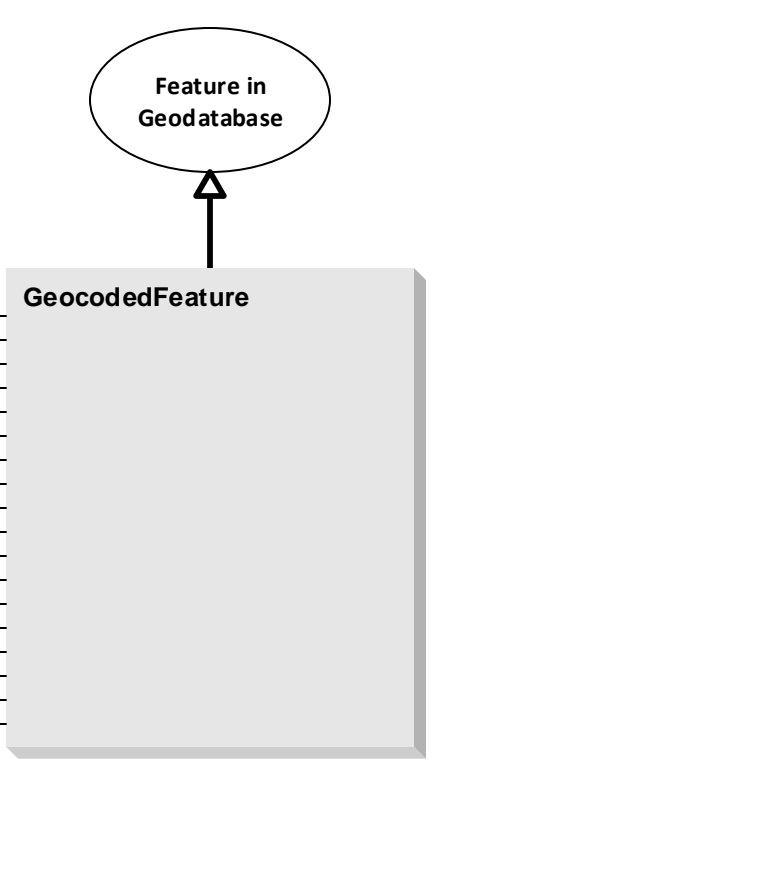
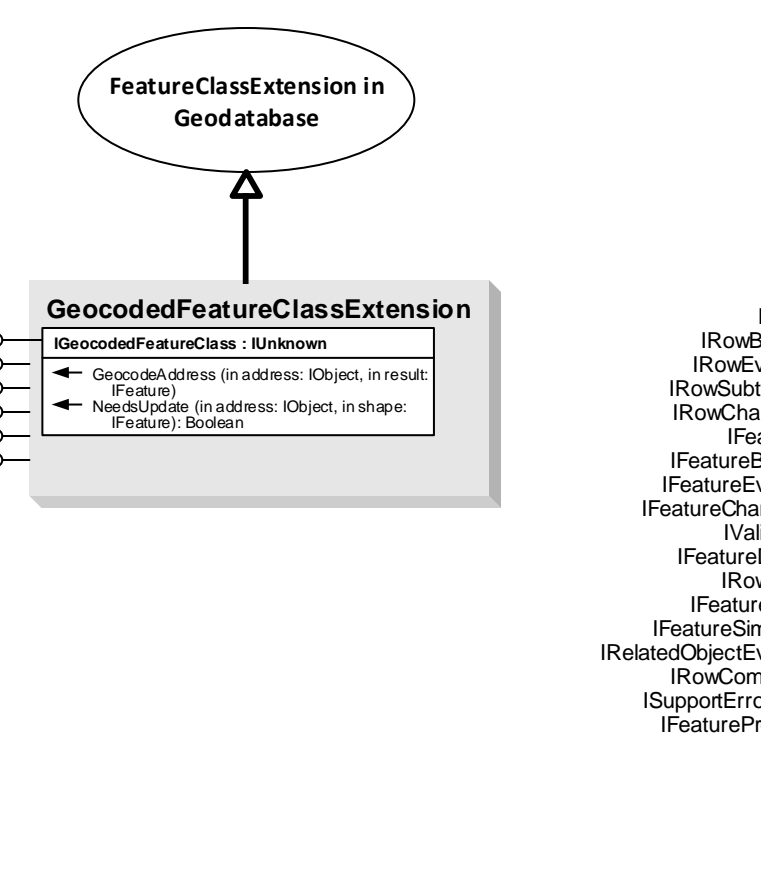
- 0 - Unknown
- 1 - AddressLocator
- 2 - CompositeLocator
- 3 - AGSAddressLocator
- 4 - ESRIGen2AddressLocator
- 5 - ESRIFDOAddressLocator
- 6 - ReferenceDataAddressLocator

esriGeocodingDataFactoryType

- 0 - Unknown
- 1 - AddressLocator
- 2 - CompositeLocator
- 3 - AGSAddressLocator
- 4 - ESRIGen2AddressLocator
- 5 - ESRIFDOAddressLocator
- 6 - ReferenceDataAddressLocator

esriGeocodingValue

- 0 - Unknown
- 1 - AddressLocator
- 2 - CompositeLocator
- 3 - AGSAddressLocator
- 4 - ESRIGen2AddressLocator
- 5 - ESRIFDOAddressLocator
- 6 - ReferenceDataAddressLocator



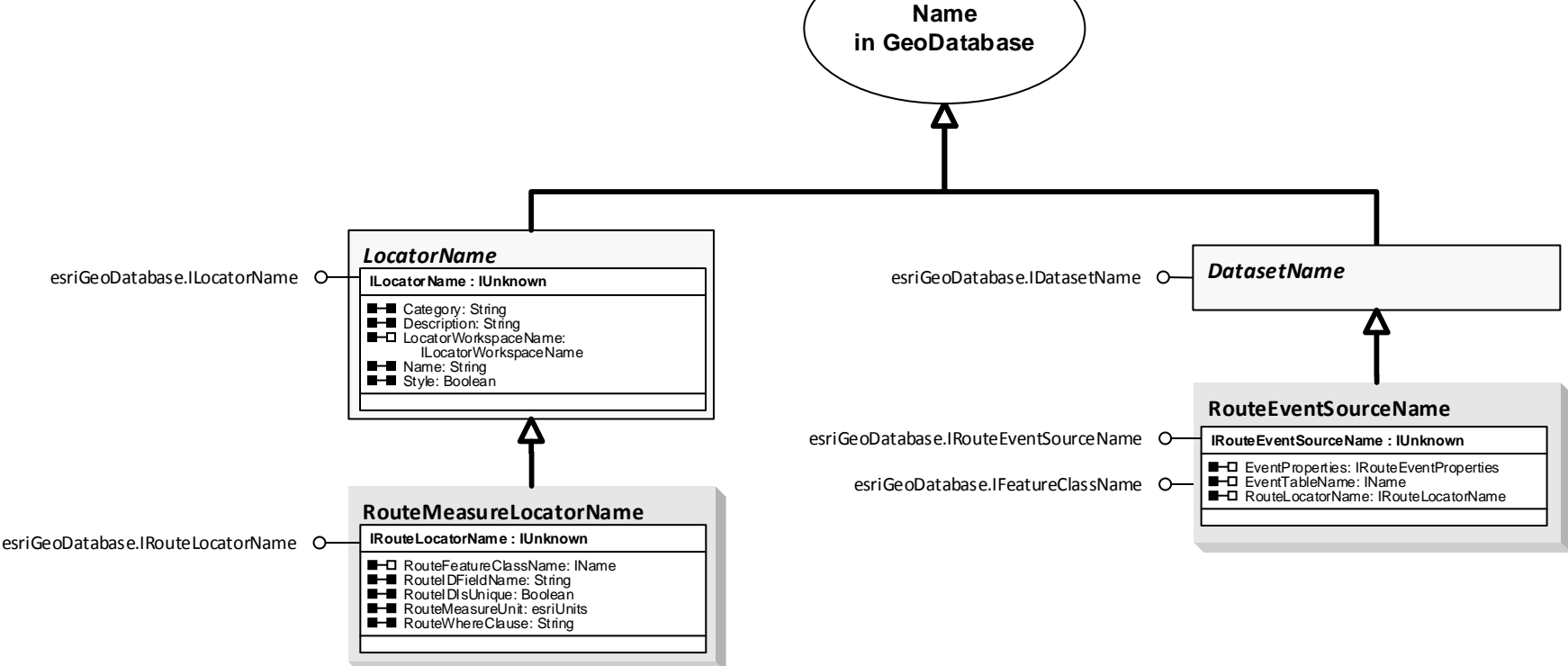
Location Object Model

Linear Referencing

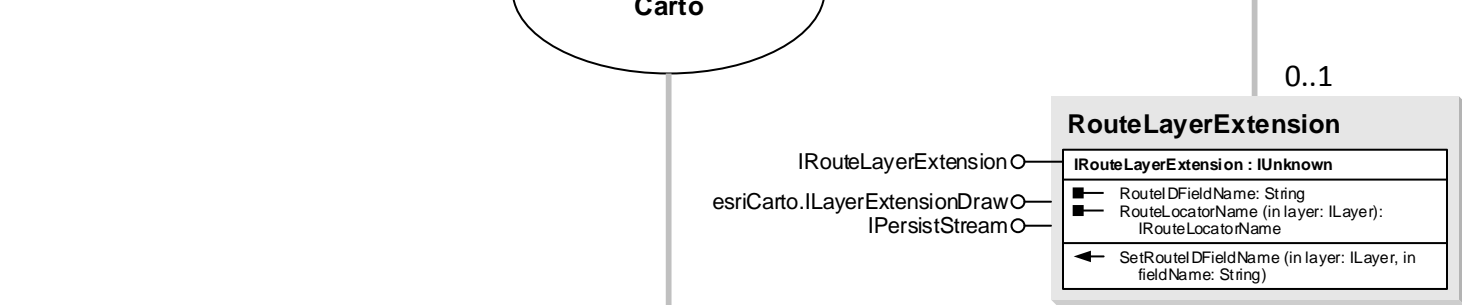
Esri® ArcGIS® 10.5

Copyright © 1999-2017 Esri. All rights reserved. Esri, ArcGIS, ArcObjects, and ArcGlobe are trademarks, registered trademarks, or service marks of Esri in the United States, the European Community, or certain other jurisdictions.

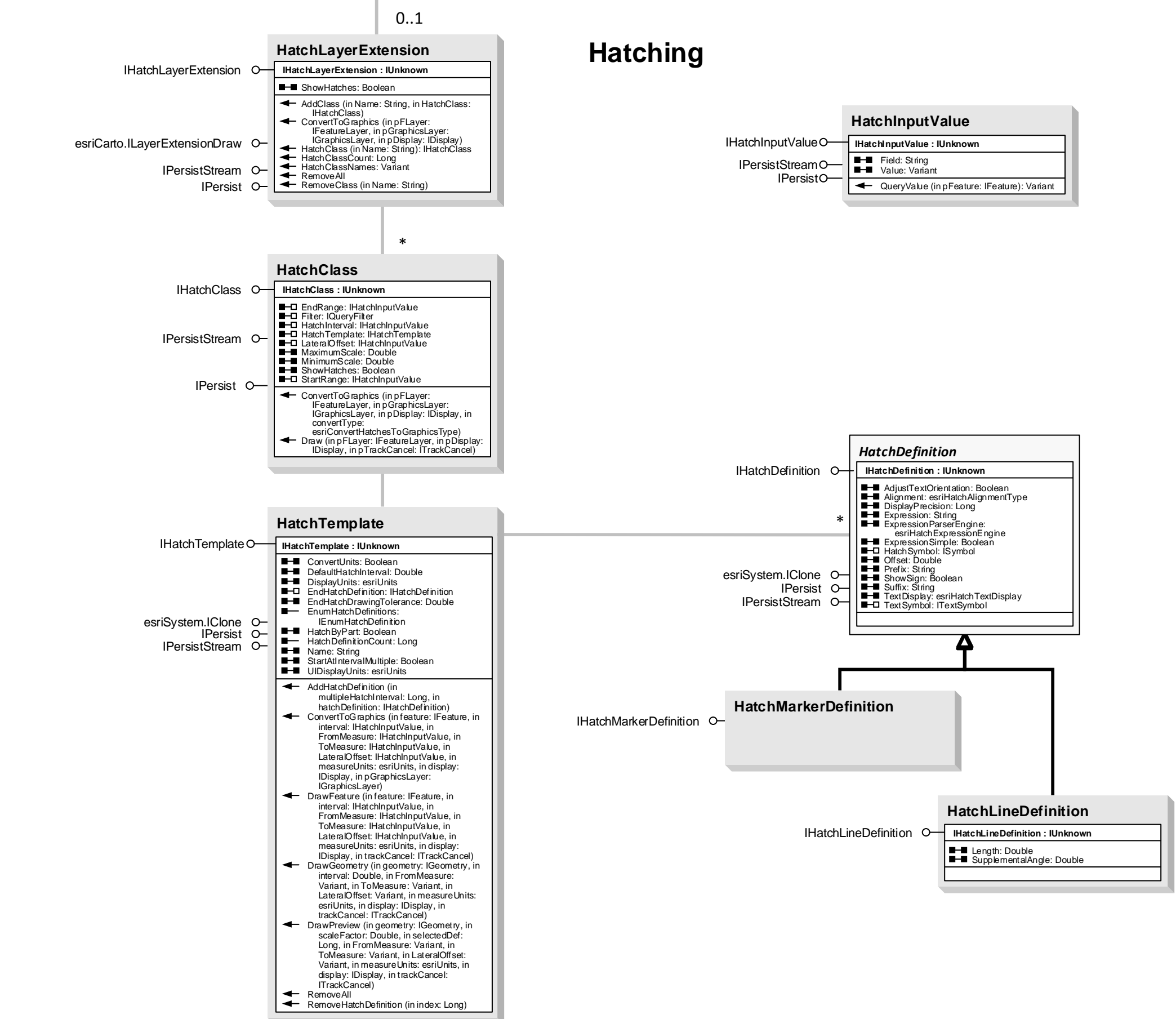
Name in GeoDatabase



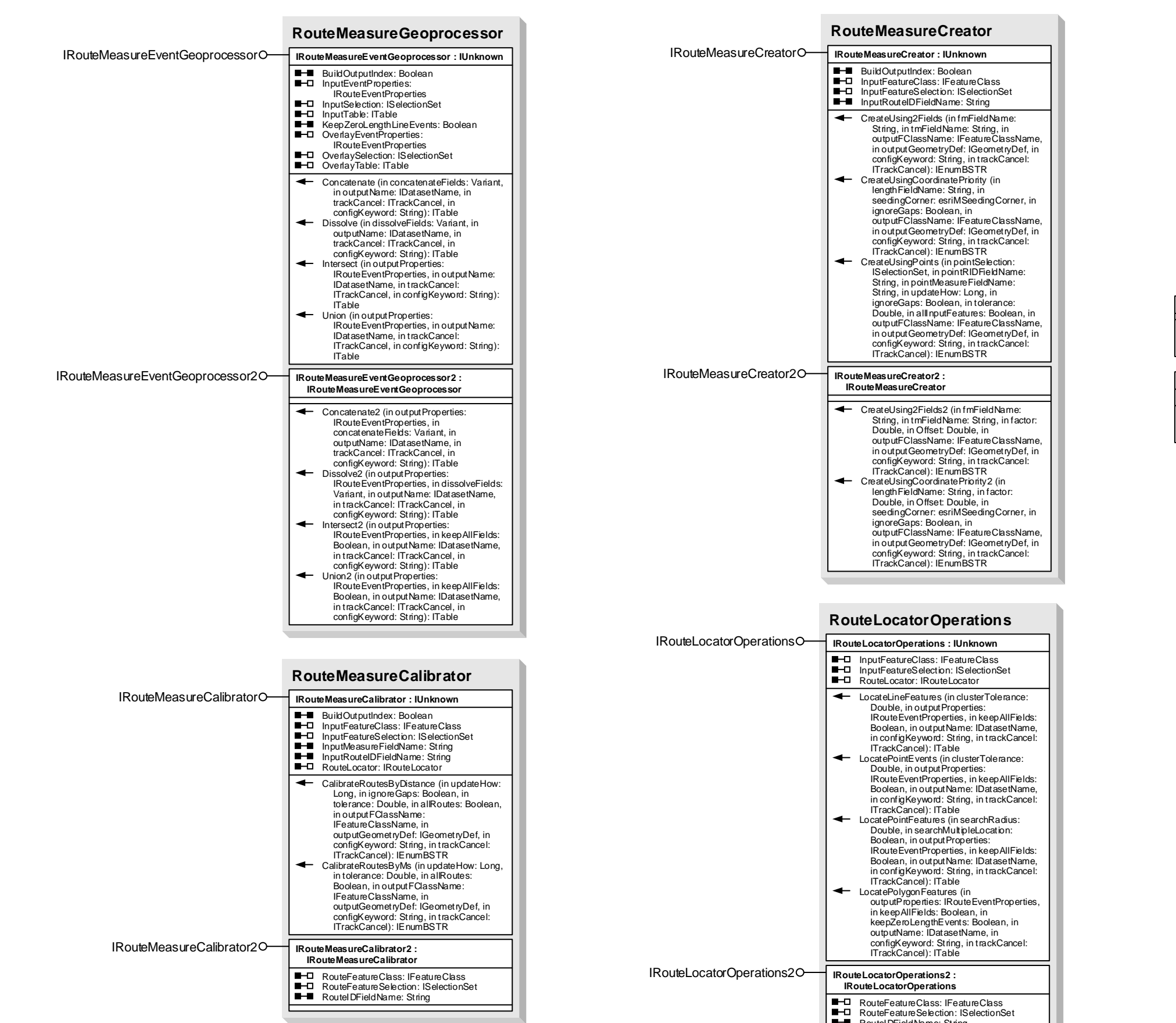
FeatureLayer in Carto



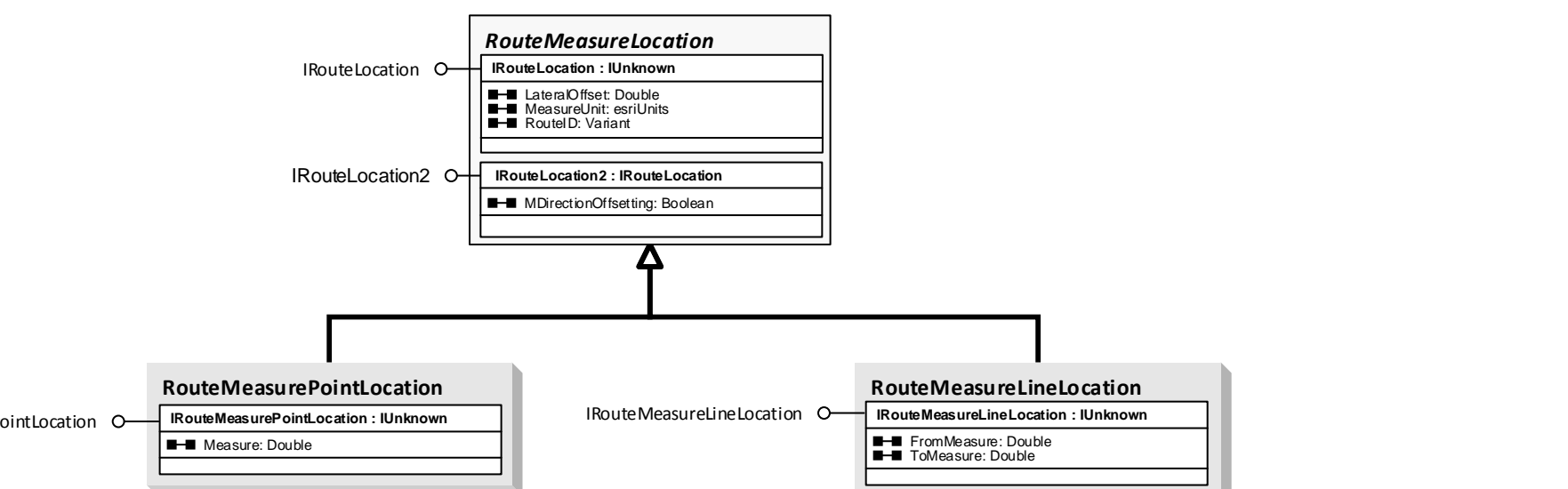
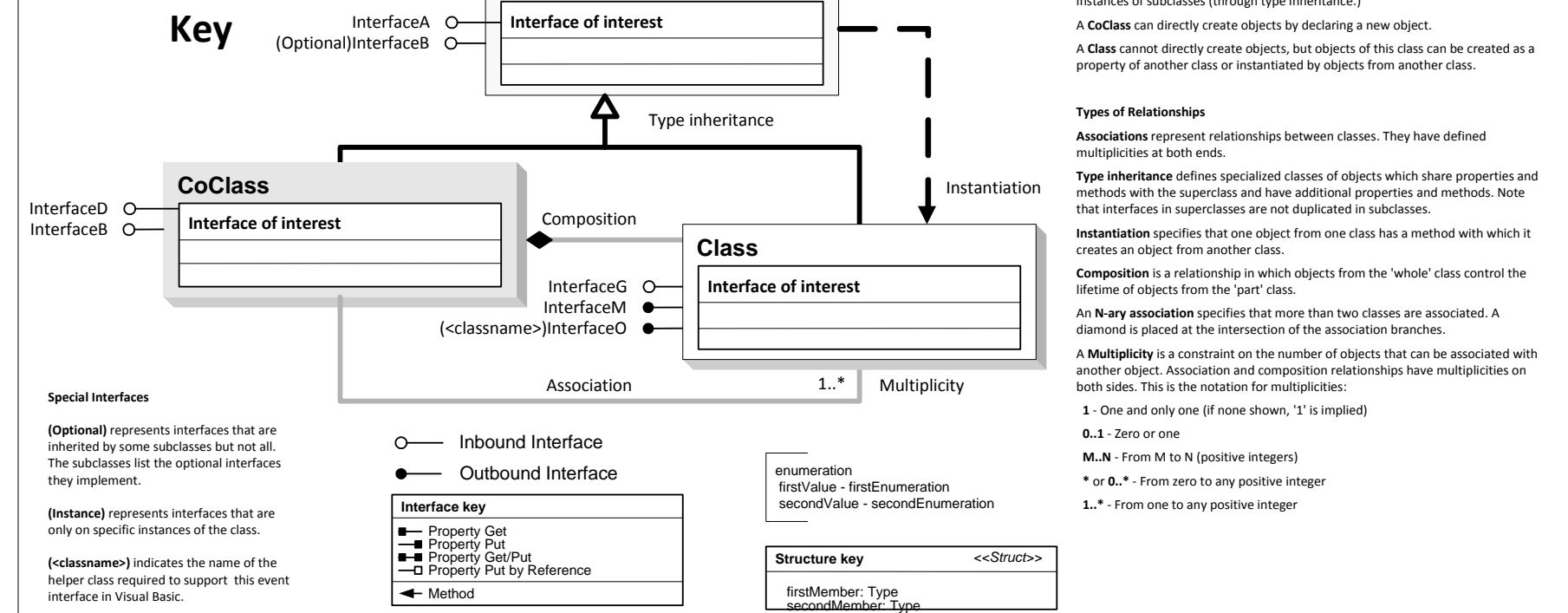
Hatching



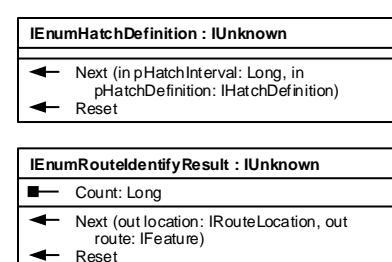
Route and Event Geoprocessing



Class Diagram Key



Interfaces



Enumerations

