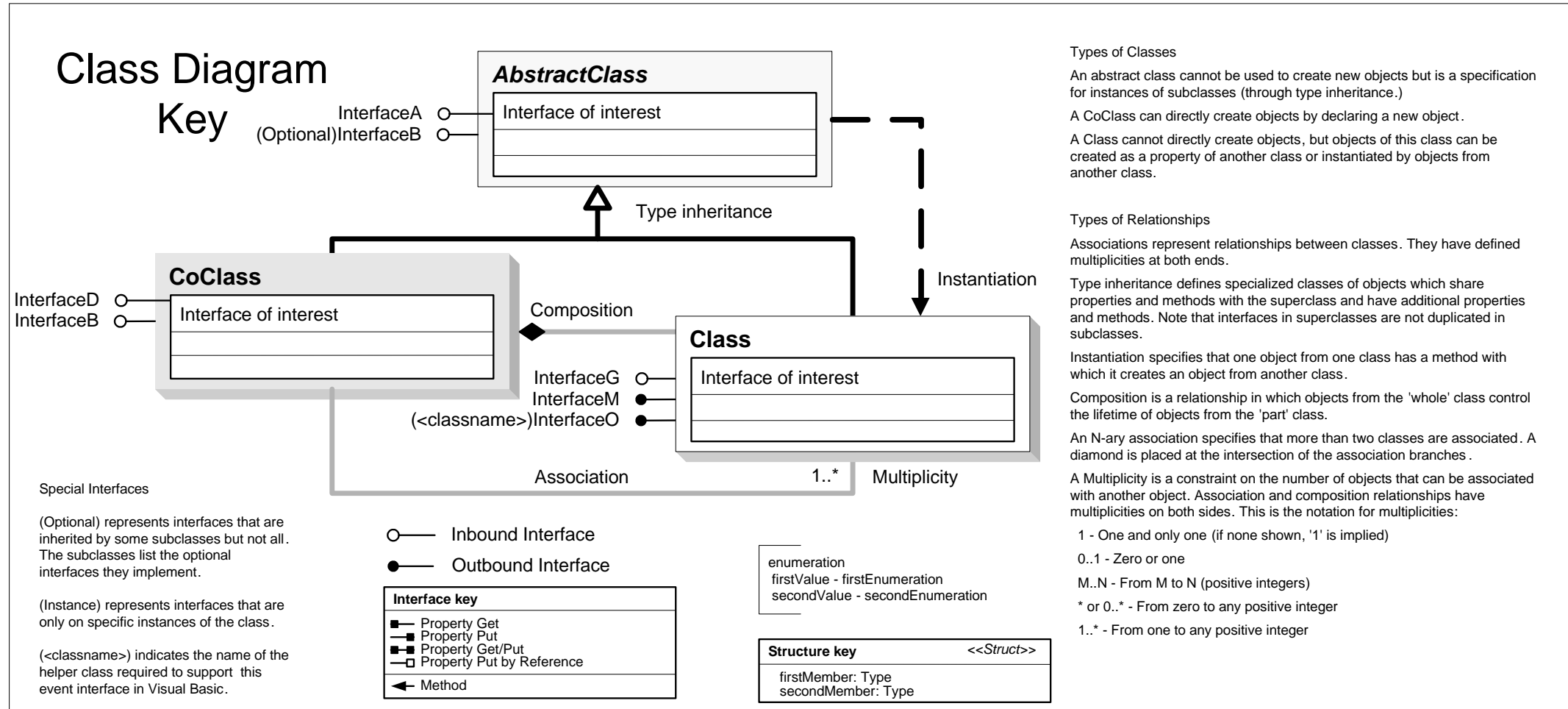
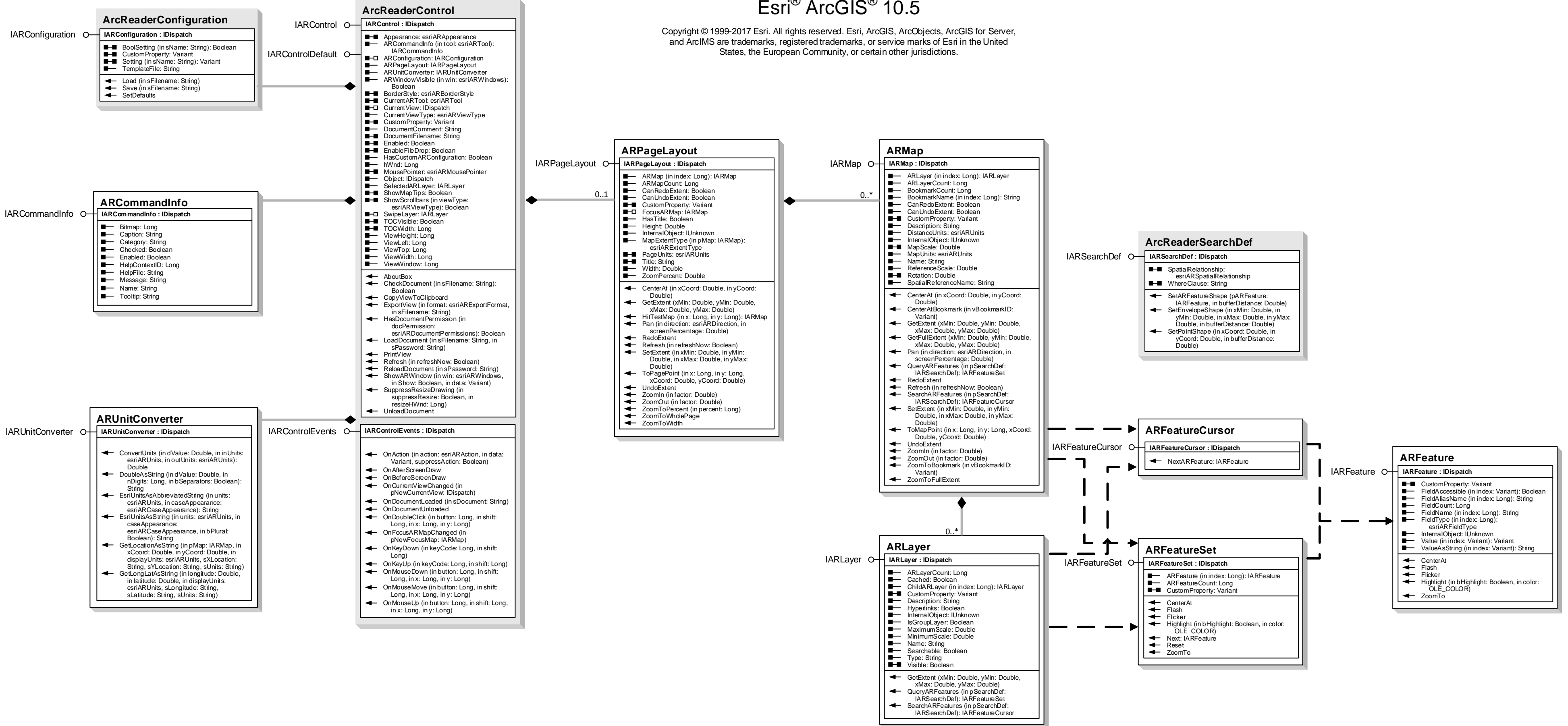


PublisherControls Object Model

Esri® ArcGIS® 10.5

Copyright © 1999-2017 Esri. All rights reserved. Esri, ArcGIS, ArcObjects, ArcGIS for Server, and ArcIMS are trademarks, registered trademarks, or service marks of Esri in the United States, the European Community, or certain other jurisdictions.



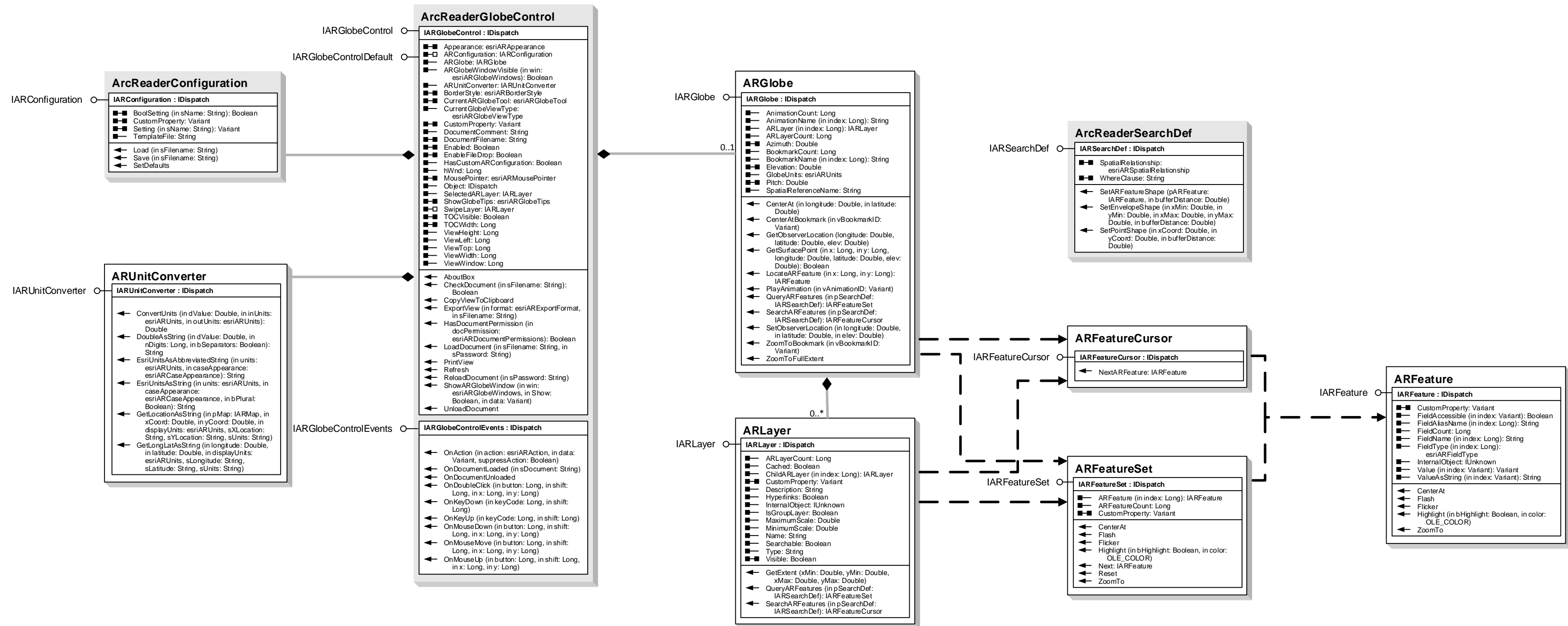
- esriARAction
 - 0 - esriARActionMapProperties
 - 1 - esriARActionLayerProperties
 - 2 - esriARActionHyperlink
 - 3 - esriARActionIdentify
 - 4 - esriARActionAnimationStarted
 - 5 - esriARActionAnimationStopped
- esriARAppearance
 - 0 - esriARAppearanceFlat
 - 1 - esriARAppearance3D
- esriARBorderStyle
 - 0 - esriARBorderStyleNoBorder
 - 1 - esriARBorderStyleBorder
- esriARCaseAppearance
 - 0 - esriARCaseAppearanceUnchanged
 - 1 - esriARCaseAppearanceUpper
 - 2 - esriARCaseAppearanceLower
- esriARDirection
 - 0 - esriARDirectionNorth
 - 1 - esriARDirectionNorthEast
 - 2 - esriARDirectionEast
 - 3 - esriARDirectionSouthEast
 - 4 - esriARDirectionSouth
 - 5 - esriARDirectionSouthWest
 - 6 - esriARDirectionWest
 - 7 - esriARDirectionNorthWest
- esriARDocumentPermissions
 - 0 - esriARDocumentPermissionsPrint
 - 1 - esriARDocumentPermissionsExport
 - 2 - esriARDocumentPermissionsIdentify
 - 3 - esriARDocumentPermissionsFind
 - 4 - esriARDocumentPermissionsChangeView
 - 5 - esriARDocumentPermissionsChangeLayerVisibility
 - 6 - esriARDocumentPermissionsHyperlink
 - 7 - esriARDocumentPermissionsMeasure
 - 8 - esriARDocumentPermissionsViewTOC
 - 9 - esriARDocumentPermissionsOnlyInArcReader
 - 10 - esriARDocumentPermissionsQueryFeatures
 - 11 - esriARDocumentPermissionsQueryValues
 - 12 - esriARDocumentPermissionsCopyViewToClipboard
 - 13 - esriARDocumentPermissionsInternalObjects
- esriARExportFormat
 - 0 - esriARExportFormatBMP
- esriARExtentType
 - 0 - esriARExtentTypeNotFixed
 - 1 - esriARExtentTypeFixedScale
 - 2 - esriARExtentTypeFixedExtent
- esriARFieldType
 - 0 - esriARFieldTypeSmallInteger
 - 1 - esriARFieldTypeInteger
 - 2 - esriARFieldTypeSingle
 - 3 - esriARFieldTypeDouble
 - 4 - esriARFieldTypeString
 - 5 - esriARFieldTypeDate
 - 6 - esriARFieldTypeOID
 - 7 - esriARFieldTypeGeometry
 - 8 - esriARFieldTypeBlob
 - 9 - esriARFieldTypeRaster
- esriARMousePointer
 - 0 - esriARMousePointerDefault
 - 1 - esriARMousePointerArrow
 - 2 - esriARMousePointerCrosshair
 - 3 - esriARMousePointerIBeam
 - 4 - esriARMousePointerIcon
 - 5 - esriARMousePointerSize
 - 6 - esriARMousePointerSizeNESW
 - 7 - esriARMousePointerSizeNWSE
 - 8 - esriARMousePointerSizeWE
 - 9 - esriARMousePointerSizeW
 - 10 - esriARMousePointerUpArrow
 - 11 - esriARMousePointerHourglass
 - 12 - esriARMousePointerNoDrop
 - 13 - esriARMousePointerHourglass
 - 14 - esriARMousePointerArrowQuestion
 - 15 - esriARMousePointerSizeAll
- esriARSpatiaRelationship
 - 0 - esriARSpatiaRelationshipUndefined
 - 1 - esriARSpatiaRelationshipIntersects
 - 2 - esriARSpatiaRelationshipEnvelopeIntersects
 - 3 - esriARSpatiaRelationshipIndexIntersects
 - 4 - esriARSpatiaRelationshipTouches
 - 5 - esriARSpatiaRelationshipOverlaps
 - 6 - esriARSpatiaRelationshipCrosses
 - 7 - esriARSpatiaRelationshipWithin
 - 8 - esriARSpatiaRelationshipContains
 - 9 - esriARSpatiaRelationshipRelation
- esriARTool
 - 0 - esriARToolMapZoomIn
 - 1 - esriARToolMapZoomOut
 - 2 - esriARToolMapPan
 - 3 - esriARToolMapIdentify
 - 4 - esriARToolLayoutZoomIn
 - 5 - esriARToolLayoutZoomOut
 - 6 - esriARToolLayoutPan
 - 7 - esriARToolMapMeasure
 - 8 - esriARToolMapHyperlink
 - 9 - esriARToolNoneSelected
 - 10 - esriARToolMapIdentifyUsingLayer
 - 11 - esriARToolMapSwipe
 - 12 - esriARToolMapZoomInHot
 - 13 - esriARToolMapZoomOutHot
 - 14 - esriARToolMapPanHot
 - 15 - esriARToolMapIdentifyHot
 - 16 - esriARToolMapHighlightYellow
 - 17 - esriARToolMapHighlightGreen
 - 18 - esriARToolMapHighlightBlue
 - 19 - esriARToolMapEraseSmall
 - 20 - esriARToolMapEraseMedium
 - 21 - esriARToolMapEraseLarge
 - 22 - esriARToolMapEraseStroke
 - 23 - esriARToolCustom
- esriARUnits
 - 0 - esriARUnitsUnknown
 - 1 - esriARUnitsInches
 - 2 - esriARUnitsPoints
 - 3 - esriARUnitsFeet
 - 4 - esriARUnitsYards
 - 5 - esriARUnitsMiles
 - 6 - esriARUnitsNauticalMiles
 - 7 - esriARUnitsMillimeters
 - 8 - esriARUnitsCentimeters
 - 9 - esriARUnitsMeters
 - 10 - esriARUnitsKilometers
 - 11 - esriARUnitsDecimalDegrees
 - 12 - esriARUnitsDecimalMeters
 - 13 - esriARUnitsDecimalSeconds
- esriARViewType
 - 0 - esriARViewTypeNone
 - 1 - esriARViewTypePageLayout
 - 2 - esriARViewTypeMap
- esriARWindows
 - 0 - esriARWindowsFind
 - 1 - esriARWindowsMagnifier
 - 2 - esriARWindowsSearchHelp
 - 3 - esriARWindowsHelpContents
 - 4 - esriARWindowsFileProperties
 - 5 - esriARWindowsAddInternetSite
 - 6 - esriARWindowsManagementSite
 - 7 - esriARWindowsInternetBrowser
 - 8 - esriARWindowsPageSetup
 - 9 - esriARWindowsPrinter
 - 10 - esriARWindowsIdentify
 - 11 - esriARWindowsPrintTitle
 - 12 - esriARWindowsRouting
 - 13 - esriARWindowsFindXY
 - 14 - esriARWindowsFindNearbyPlaces
 - 15 - esriARWindowsMyPlaces

PublisherControls Object Model

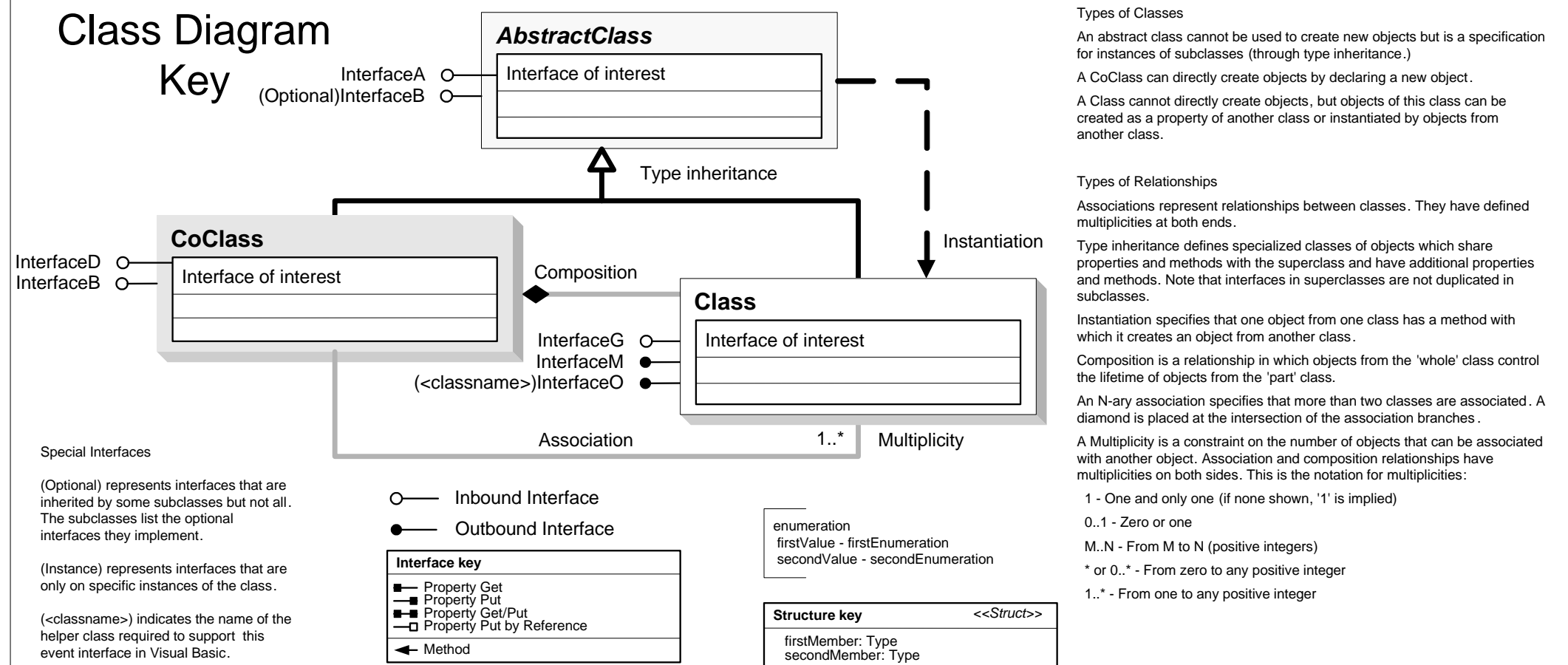
Esri® ArcGIS® 10.5

Copyright © 1999-2017 Esri. All rights reserved. Esri, ArcGIS, ArcObjects, ArcGIS for Server, and ArcIMS are trademarks, registered trademarks, or service marks of Esri in the United States, the European Community, or certain other jurisdictions.

esriArcReaderGlobeControl



Class Diagram



- esriARAction
 - 0 - esriARActionMapProperties
 - 1 - esriARActionLayerProperties
 - 2 - esriARActionHyperlink
 - 3 - esriARActionIdentify
 - 4 - esriARActionAnimationStarted
 - 5 - esriARActionAnimationStopped
- esriARAppearance
 - 0 - esriARAppearanceFlat
 - 1 - esriARAppearance3D
- esriARBorderStyle
 - 0 - esriARBorderStyleNoBorder
 - 1 - esriARBorderStyleBorder
- esriARCaseAppearance
 - 0 - esriARCaseAppearanceUnchanged
 - 1 - esriARCaseAppearanceUpper
 - 2 - esriARCaseAppearanceLower
- esriARDirection
 - 0 - esriARDirectionNorth
 - 1 - esriARDirectionNorthEast
 - 2 - esriARDirectionEast
 - 3 - esriARDirectionSouthEast
 - 4 - esriARDirectionSouth
 - 5 - esriARDirectionSouthWest
 - 6 - esriARDirectionWest
 - 7 - esriARDirectionNorthWest
- esriARDocumentPermissions
 - 0 - esriARDocumentPermissionsPrint
 - 1 - esriARDocumentPermissionsExport
 - 2 - esriARDocumentPermissionsIdentify
 - 3 - esriARDocumentPermissionsFind
 - 4 - esriARDocumentPermissionsChangeView
 - 5 - esriARDocumentPermissionsChangeLayerVisibility
 - 6 - esriARDocumentPermissionsHyperlink
 - 7 - esriARDocumentPermissionsMeasure
 - 8 - esriARDocumentPermissionsViewTOC
 - 9 - esriARDocumentPermissionsQueryARReader
 - 10 - esriARDocumentPermissionsQueryFeatures
 - 11 - esriARDocumentPermissionsQueryValues
 - 12 - esriARDocumentPermissionsCopyViewToClipboard
 - 13 - esriARDocumentPermissionsInternalObjects
- esriARExportFormat
 - 0 - esriARExportFormatBMP
- esriARFieldTypes
 - 0 - esriARFieldTypeSmallInteger
 - 1 - esriARFieldTypeInteger
 - 2 - esriARFieldTypeSingle
 - 3 - esriARFieldTypeDouble
 - 4 - esriARFieldTypeString
 - 5 - esriARFieldTypeDate
 - 6 - esriARFieldTypeOID
 - 7 - esriARFieldTypeGeometry
 - 8 - esriARFieldTypeBlob
 - 9 - esriARFieldTypeRaster
- esriARGlobeTools
 - 0 - esriARGlobeToolPivot
 - 1 - esriARGlobeToolNavigate
 - 2 - esriARGlobeToolZoomInOut
 - 3 - esriARGlobeToolPan
 - 4 - esriARGlobeToolIdentify
 - 5 - esriARGlobeToolMeasure
 - 6 - esriARGlobeToolHyperlink
 - 7 - esriARGlobeToolSizeNS
 - 8 - esriARGlobeToolSwipe
 - 9 - esriARGlobeToolTarget
 - 10 - esriARGlobeToolNoneSelected
- esriARGlobeViewType
 - 0 - esriARGlobeViewTypeNone
 - 1 - esriARGlobeViewTypeGlobe
- esriARGlobeWindows
 - 0 - esriARGlobeWindowsFind
 - 1 - esriARGlobeWindowsFindProperties
 - 2 - esriARGlobeWindowsAddIntersect
 - 3 - esriARGlobeWindowsManageIntersect
 - 4 - esriARGlobeWindowsPageSetup
 - 5 - esriARGlobeWindowsPrinter
 - 6 - esriARGlobeWindowsPrinterFly
 - 7 - esriARGlobeWindowsAnimation
 - 8 - esriARGlobeWindowsAnimation
- esriARMousePointer
 - 0 - esriARMousePointerDefault
 - 1 - esriARMousePointerArrow
 - 2 - esriARMousePointerCrosshair
 - 3 - esriARMousePointerBeam
 - 4 - esriARMousePointerIcon
 - 5 - esriARMousePointerSize
 - 6 - esriARMousePointerSizeNESW
 - 7 - esriARMousePointerSizeNS
 - 8 - esriARMousePointerSizeNWSE
 - 9 - esriARMousePointerSizeWE
 - 10 - esriARMousePointerUpArrow
 - 11 - esriARMousePointerHourglass
 - 12 - esriARMousePointerNoDrop
 - 13 - esriARMousePointerHourglass
 - 14 - esriARMousePointerArrowQuestion
 - 15 - esriARMousePointerSizeAll
- esriARSpatialRelationship
 - 0 - esriARSpatialRelationshipUndefined
 - 1 - esriARSpatialRelationshipIntersects
 - 2 - esriARSpatialRelationshipEnvelopeIntersects
 - 3 - esriARSpatialRelationshipIndexIntersects
 - 4 - esriARSpatialRelationshipTouches
 - 5 - esriARSpatialRelationshipOverlaps
 - 6 - esriARSpatialRelationshipCrosses
 - 7 - esriARSpatialRelationshipWithin
 - 8 - esriARSpatialRelationshipContains
 - 9 - esriARSpatialRelationshipRelation
- esriARUnits
 - 0 - esriARUnitsUnknown
 - 1 - esriARUnitsches
 - 2 - esriARUnitsPoints
 - 3 - esriARUnitsFeet
 - 4 - esriARUnitsYards
 - 5 - esriARUnitsMiles
 - 6 - esriARUnitsNauticalMiles
 - 7 - esriARUnitsMillimeters
 - 8 - esriARUnitsCentimeters
 - 9 - esriARUnitsMeters
 - 10 - esriARUnitsKometers
 - 11 - esriARUnitsDecimalDegrees
 - 12 - esriARUnitsDecimetres
 - 13 - esriARUnitsDegMnSec