EditorExt Object Model

Esri® ArcGIS® 10.8

Copyright © 1999-2020 Esri. All rights reserved. Esri, ArcGIS, ArcObjects, ArcPad, and ArcMap are trademarks, registered trademarks, or service marks of Esri in the United States, the European Community, or certain other jurisdictions.

Utility Network Object Model

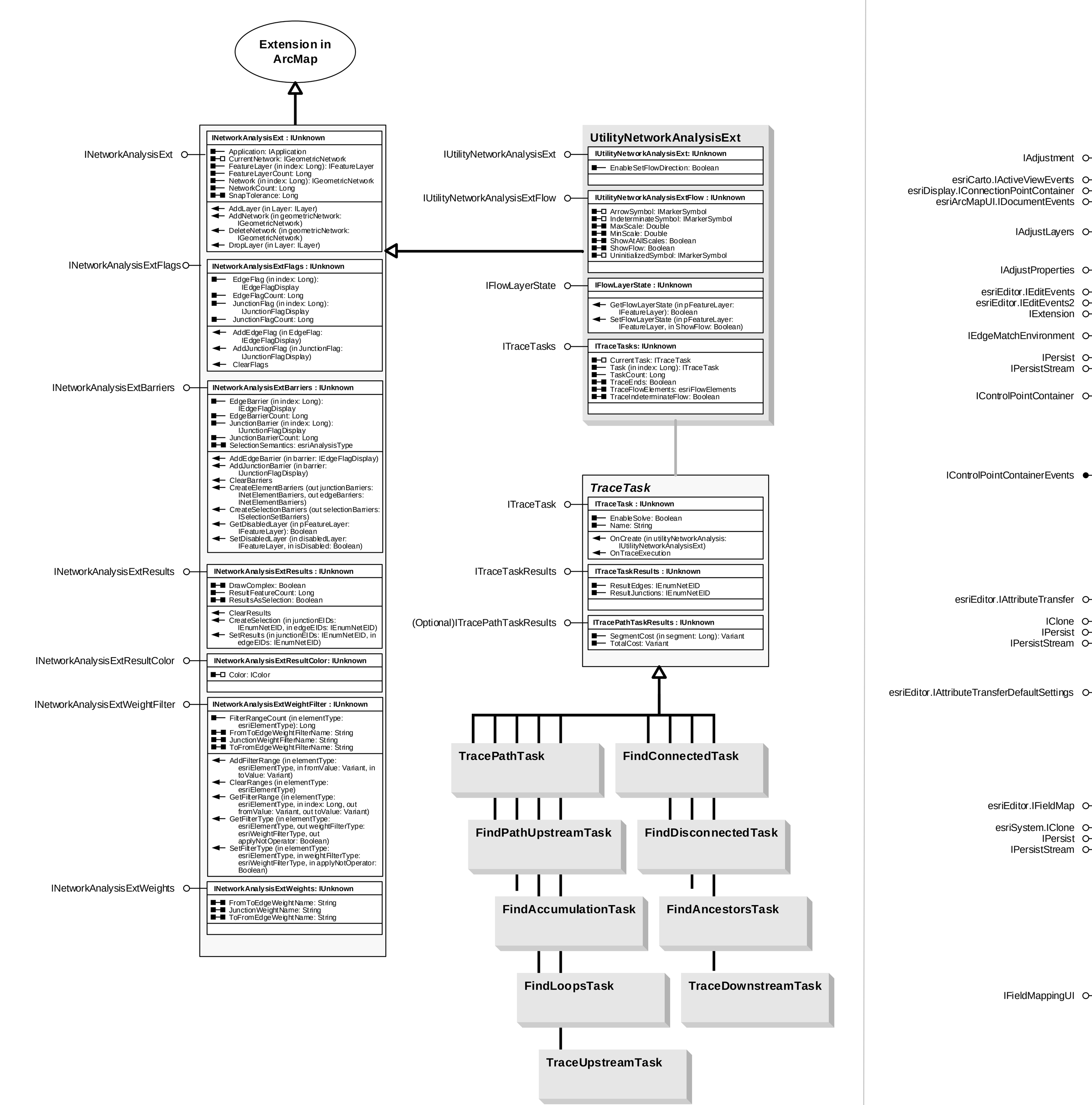

Spatial Adjustment Object Model

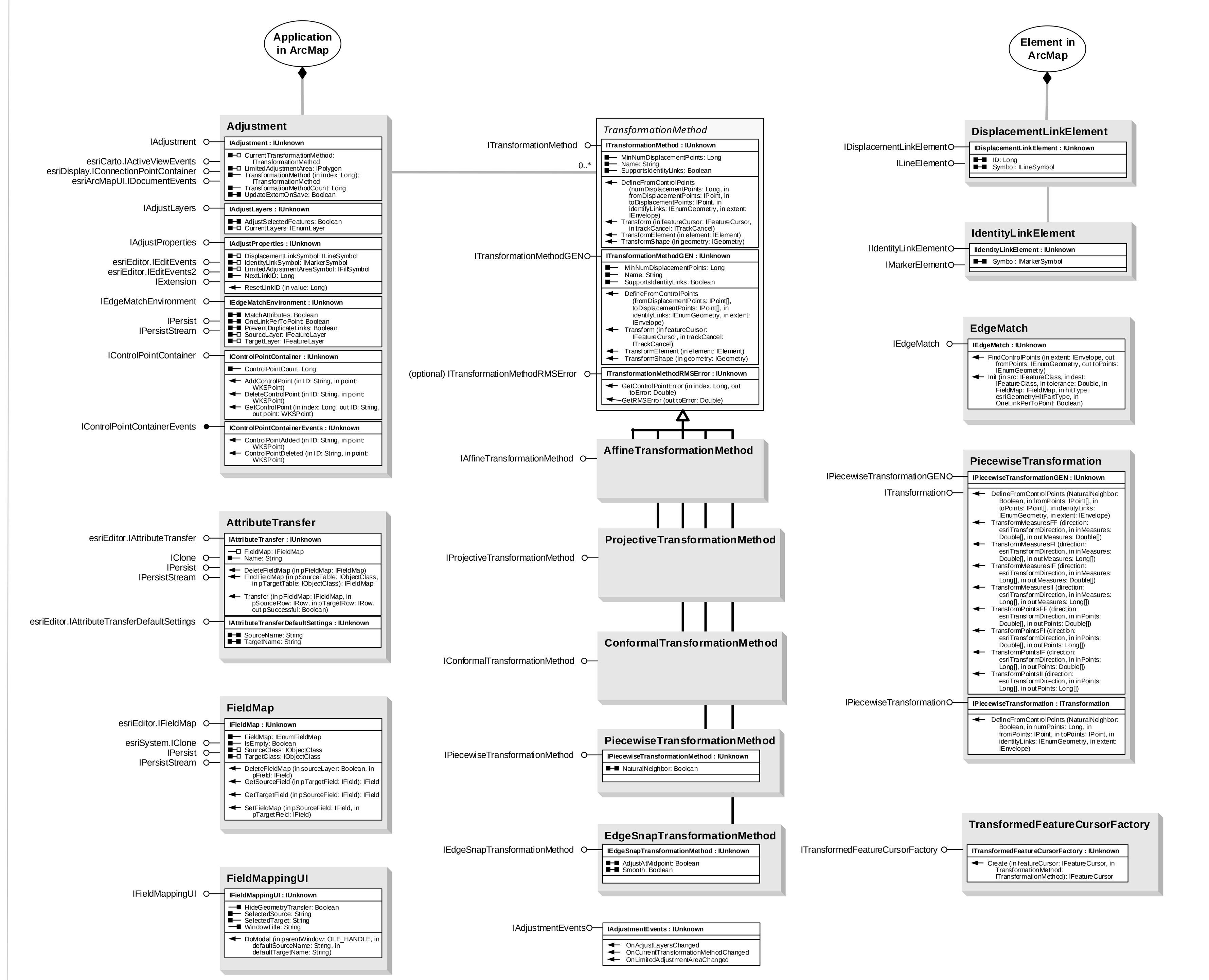

Tablet Extension Object Model

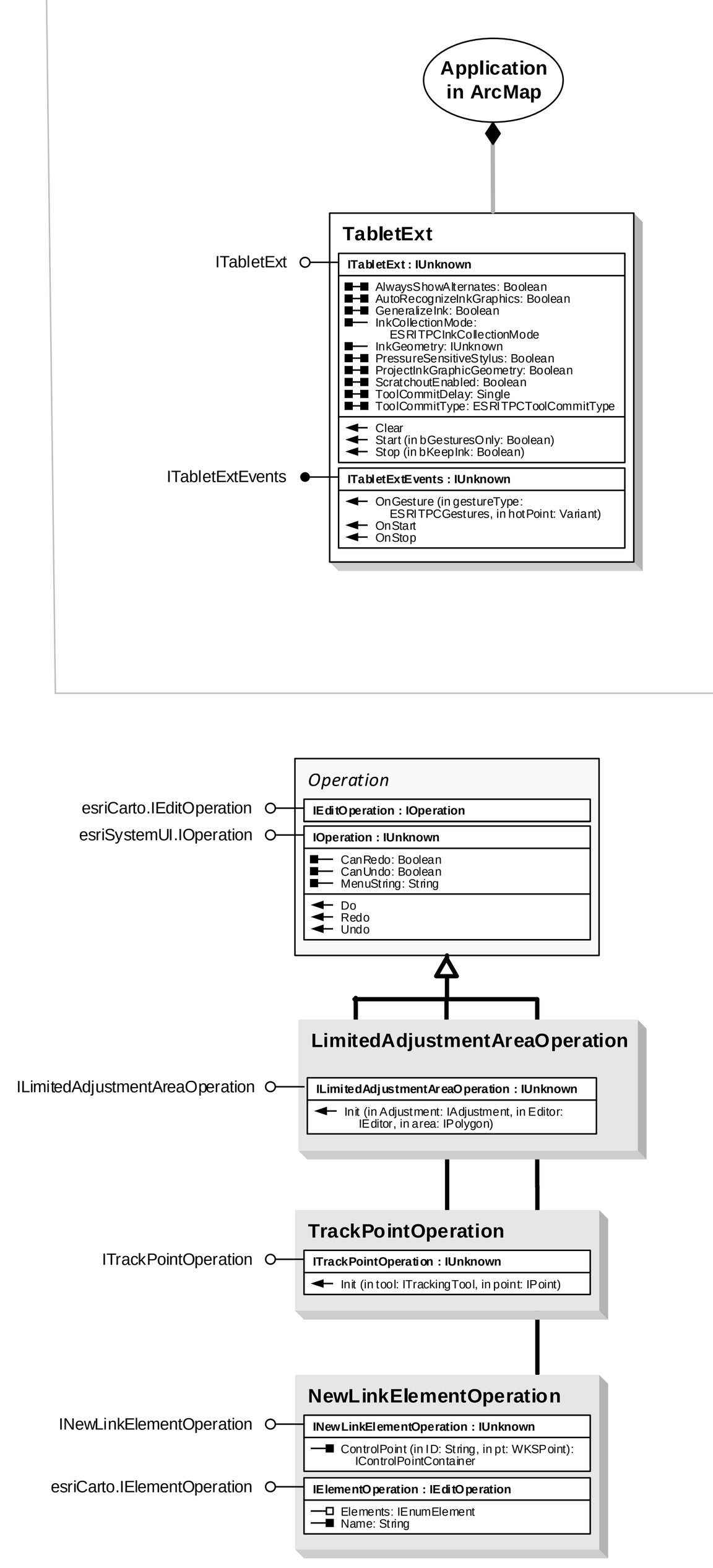

Topology Object Model

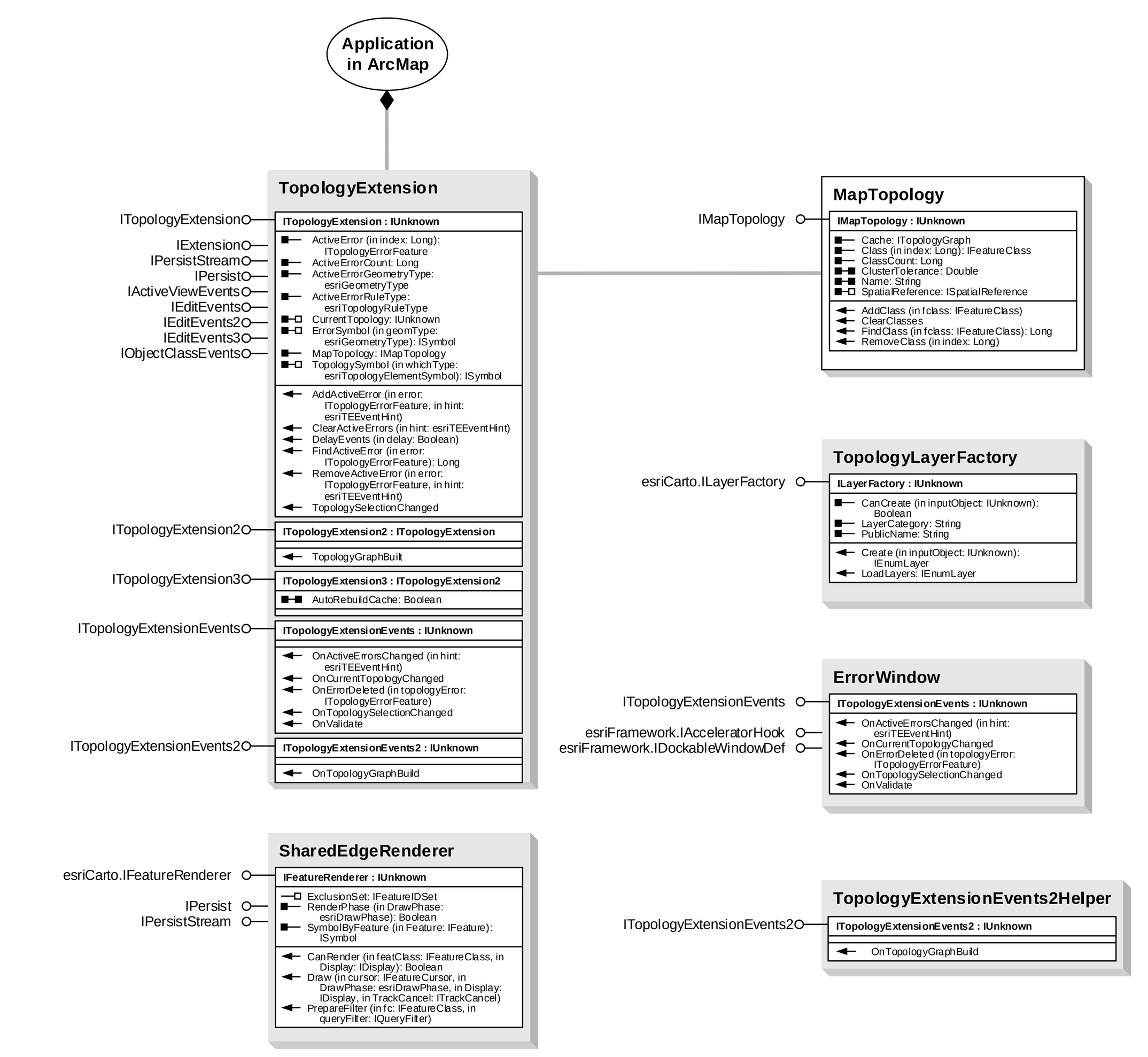

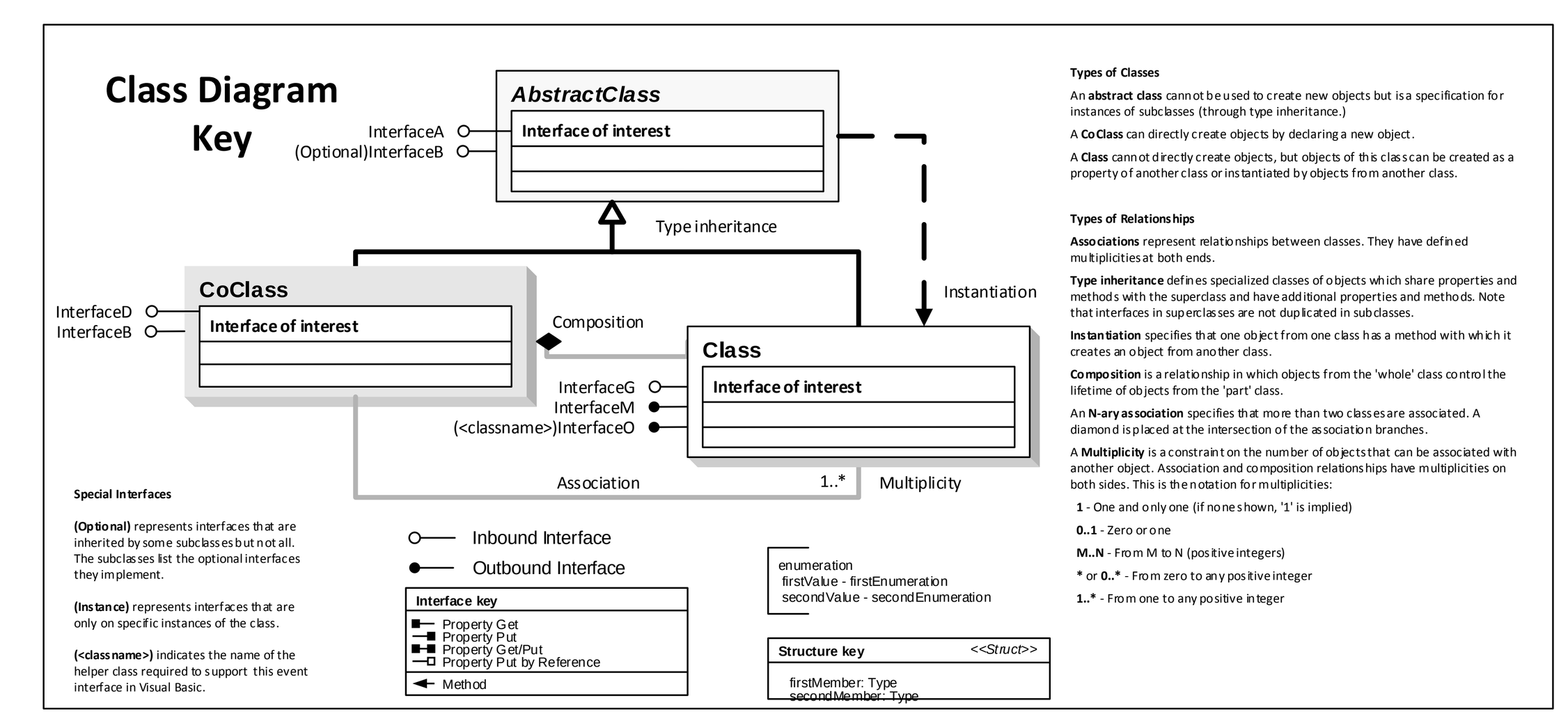

Table Window Object Model

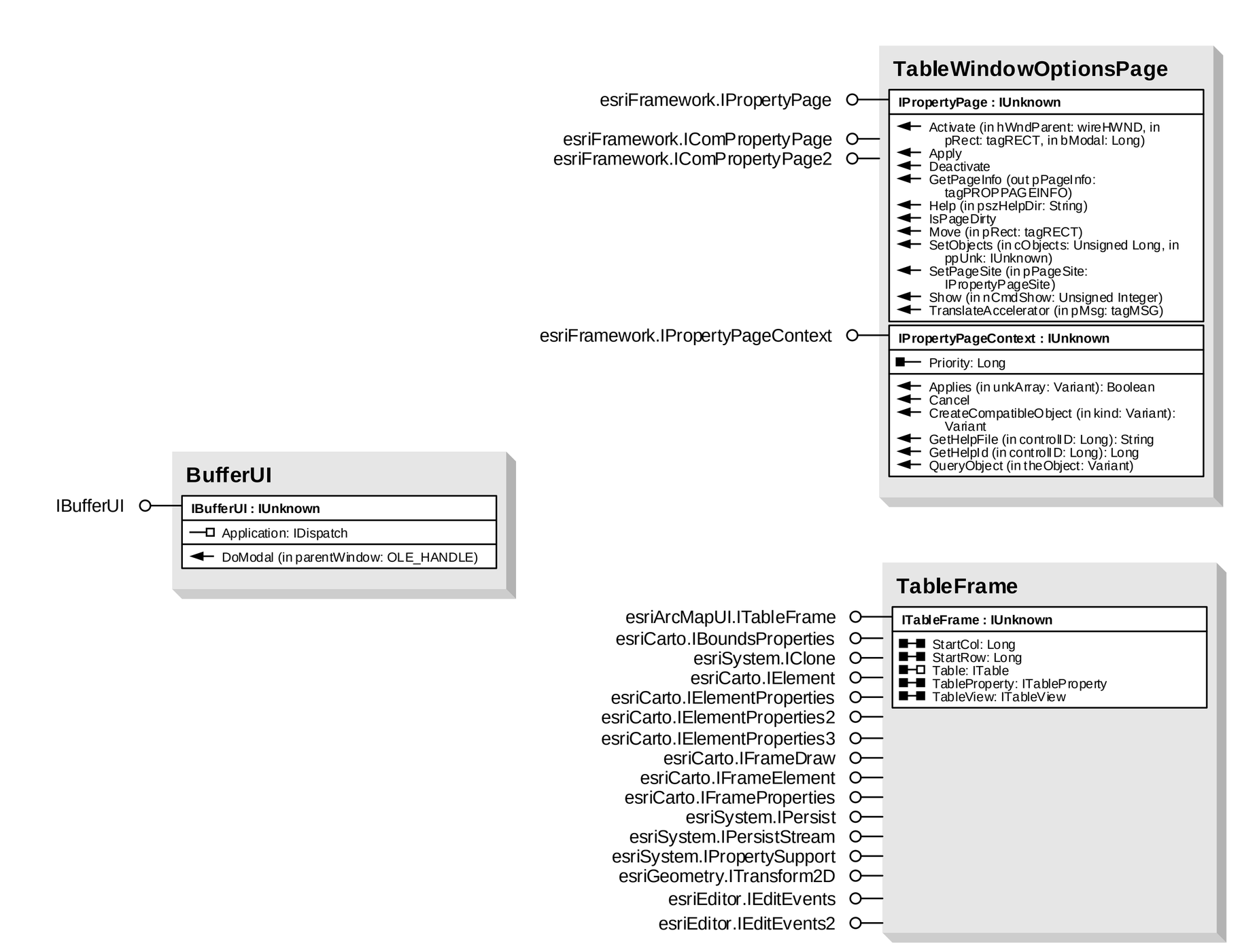

DataConverter Object Model

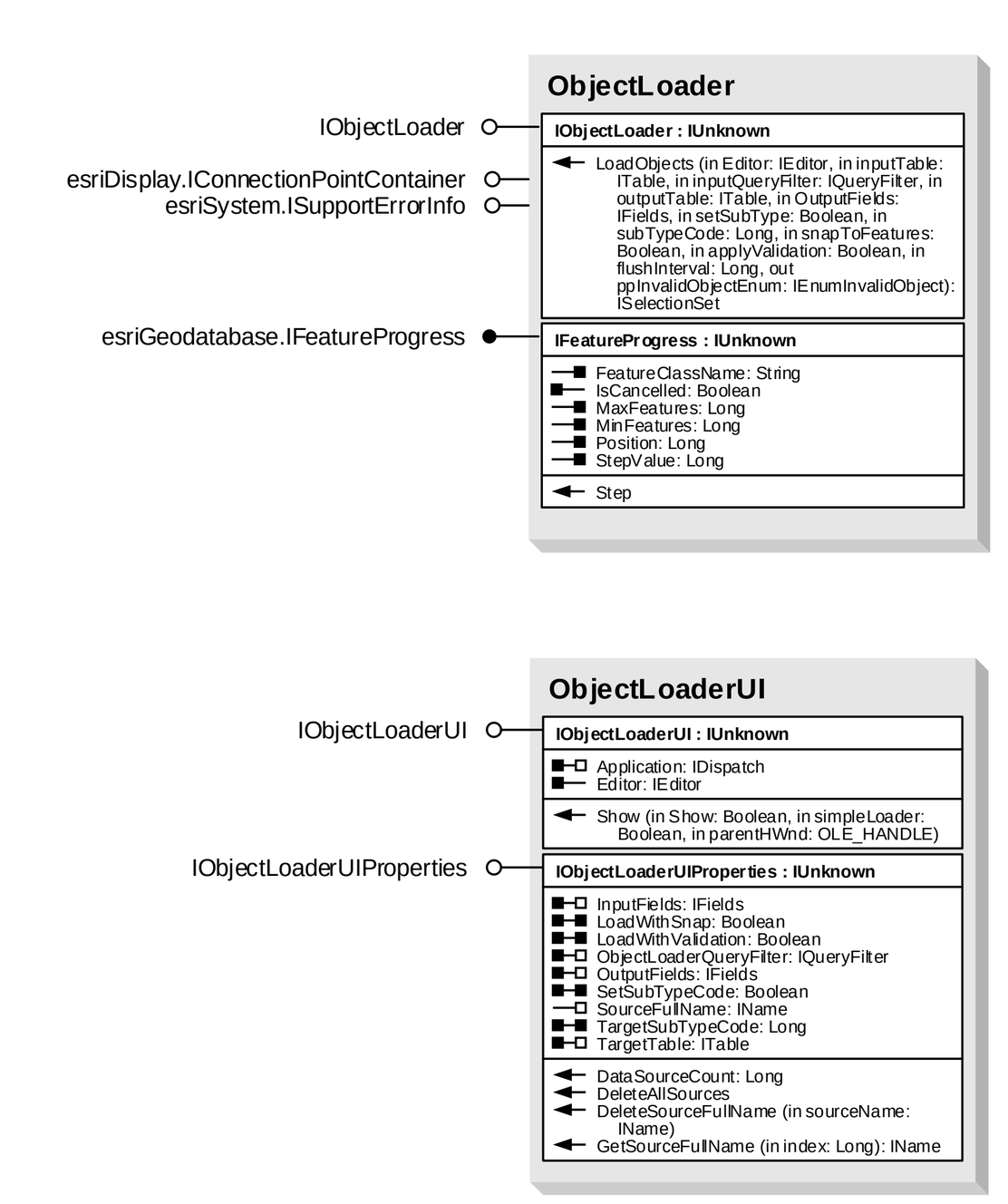

Enumerations

esriAnalysisType
0 - esriAnalysisOnAllFeatures
1 - esriAnalysisOnSelectedFeatures
2 - esriAnalysisOnNonSelectedFeatures

esriTEEventHint
0 - esriTENone
1 - esriTEFixedActiveErrors
2 - esriTEDeletedActiveErrors
3 - esriTEValidate

esriTopologyElementSymbol
1 - esriTESelectedNodeSymbol
2 - esriTESelectedEdgeSymbol
3 - esriTENodeSymbol

ESRITPCGestures
0 - ETPC_DownLeft
1 - ETPC_RightUp
2 - ETPC_Scratchout
3 - ETPC_ChevronLeft
4 - ETPC_ChevronRight
5 - ETPC_ChevronUp
6 - ETPC_ChevronDown
7 - ETPC_SemiCircleLeft
8 - ETPC_SemiCircleRight
9 - ETPC_ArrowLeft
10 - ETPC_ArrowRight
11 - ETPC_ArrowUp
12 - ETPC_ArrowDown

ESRITPCInkCollectionMode
0 - ETPC_NotCollecting
1 - ETPC_GesturesOnly
2 - ETPC_InkAndGestures

ESRITPCToolCommitType
0 - ETPC_Manual
1 - ETPC_AutoGraphic
2 - ETPC_AutoText