# ArcGIS Network Analyst UI Object Model

Esri® ArcGIS® 10.4

Copyright © 1999-2016 Esri. All rights reserved. Esri, ArcGIS, ArcObjects, and ArcMap are trademarks, registered trademarks, or service marks of Esri in the United States, the European Community, or certain other jurisdictions.

## ArcMap

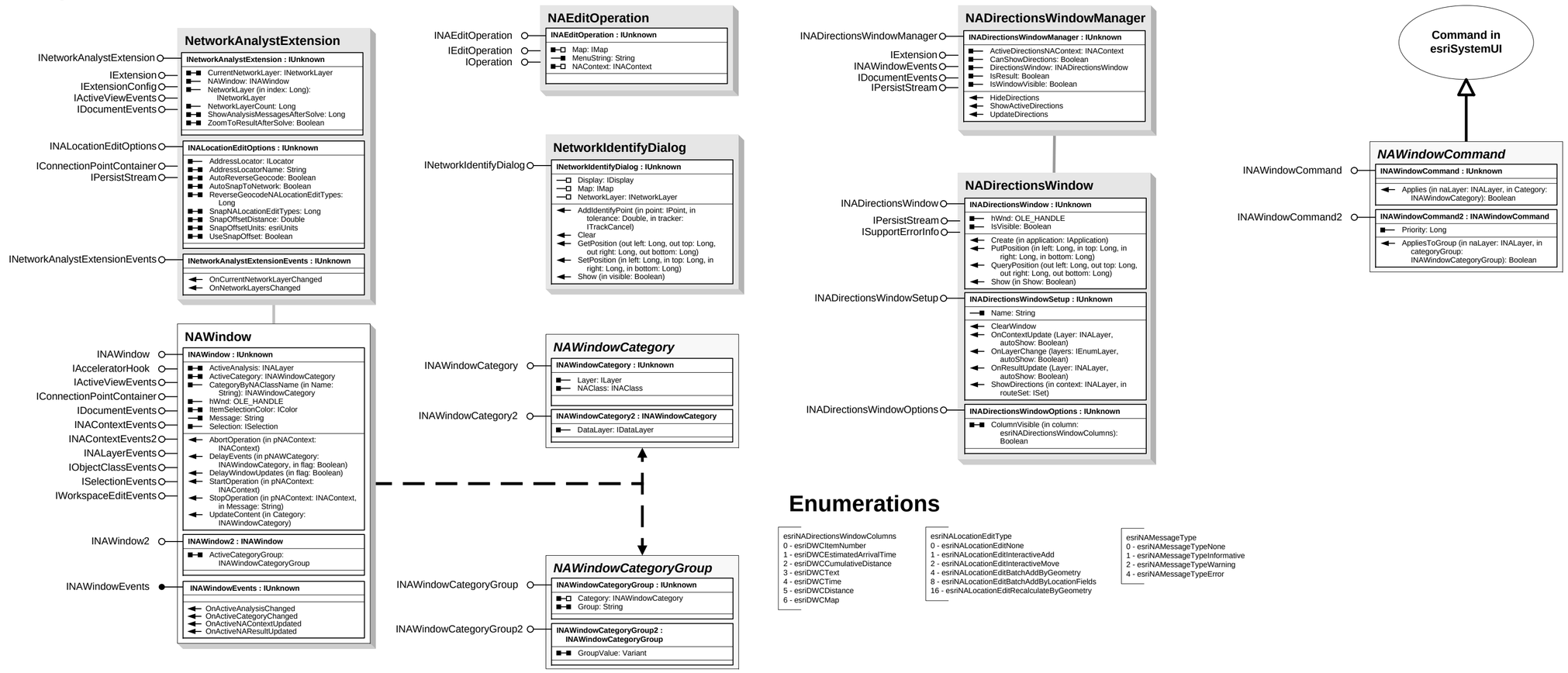


## Enumerations

esriNADirectionsWindowColumns
0 - esriDWCItemNumber
1 - esriDWCEstimatedArrivalTime
2 - esriDWCCumulativeDistance
3 - esriDWCText
4 - esriDWCTime
5 - esriDWCDistance
6 - esriDWCMap

esriNALocationEditType
0 - esriNALocationEditNone
1 - esriNALocationEditInteractiveAdd
2 - esriNALocationEditInteractiveMove
4 - esriNALocationEditBatchAddByGeometry
8 - esriNALocationEditBatchAddByLocationFields
16 - esriNALocationEditRecalculateByGeometry

esriNAMessageType
0 - esriNAMessageTypeNone
1 - esriNAMessageTypeInformative
2 - esriNAMessageTypeWarning
4 - esriNAMessageTypeError
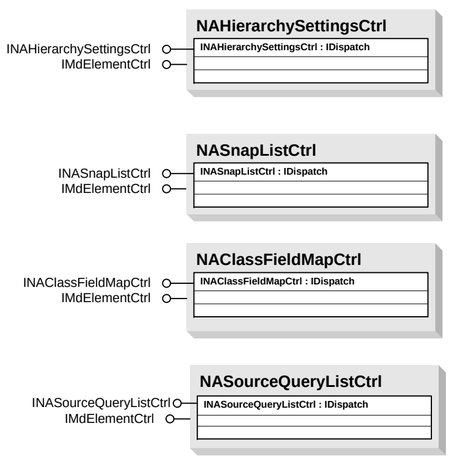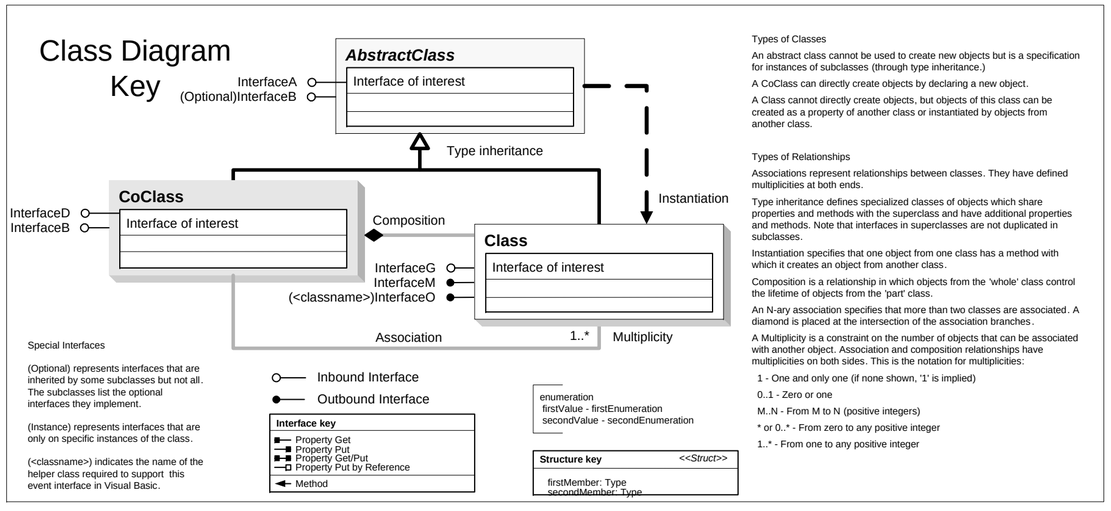
## Geoprocessing