

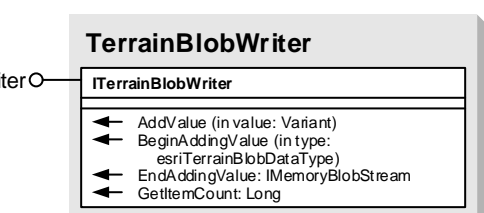
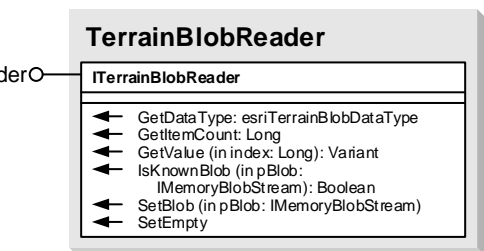
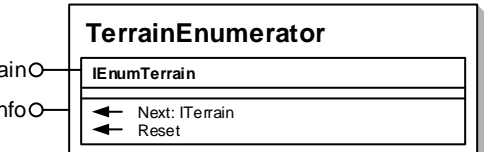
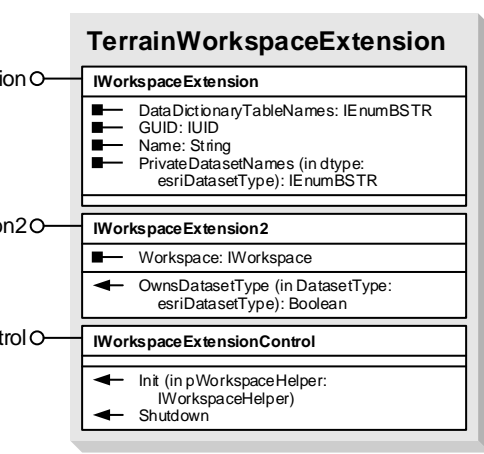
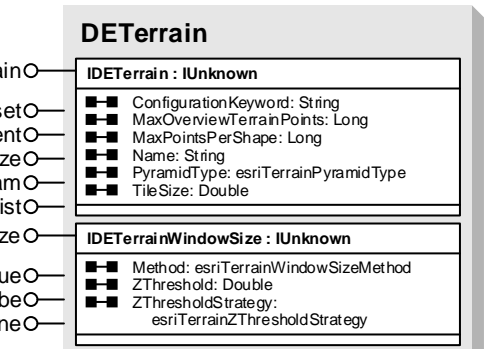
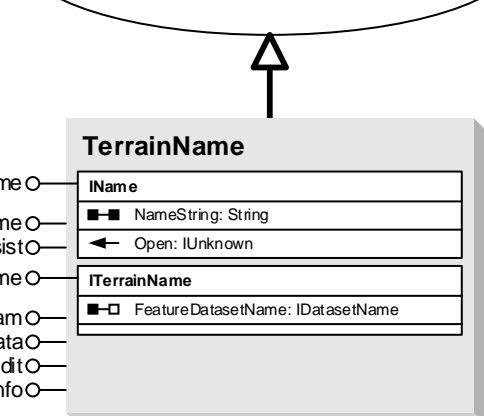
GeodatabaseExtensions Object Model

Terrain

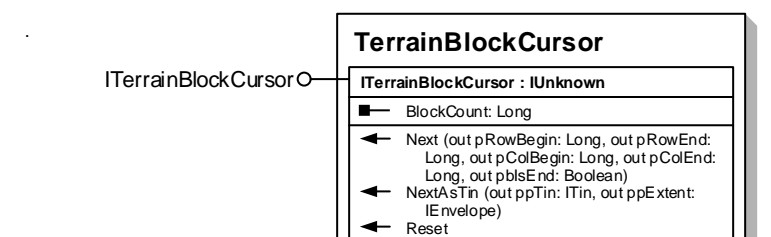
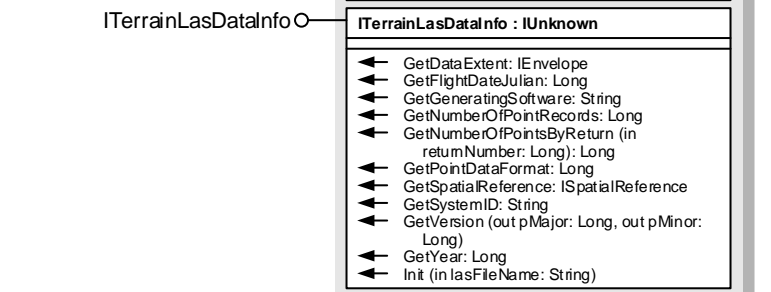
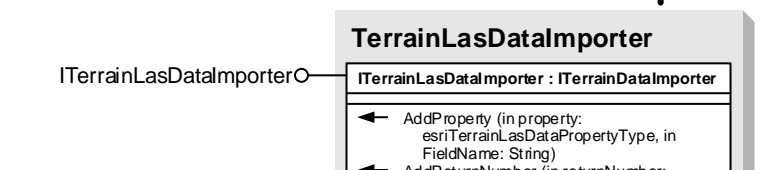
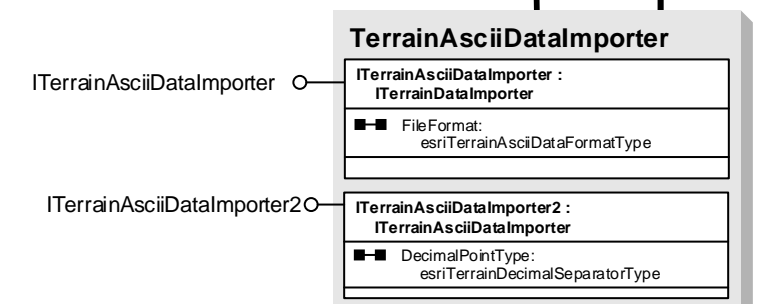
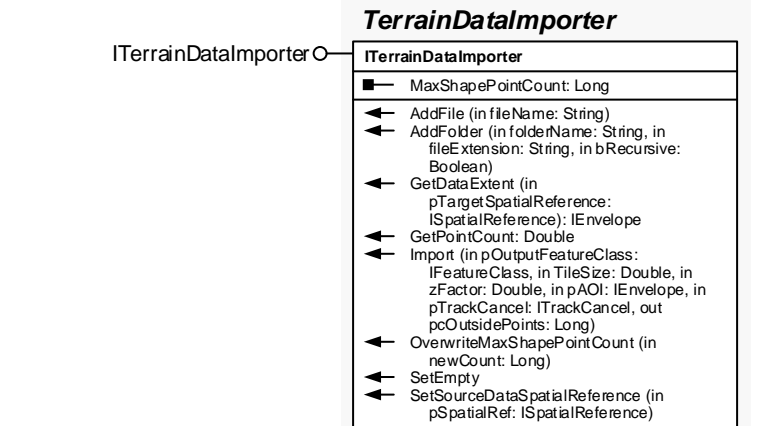
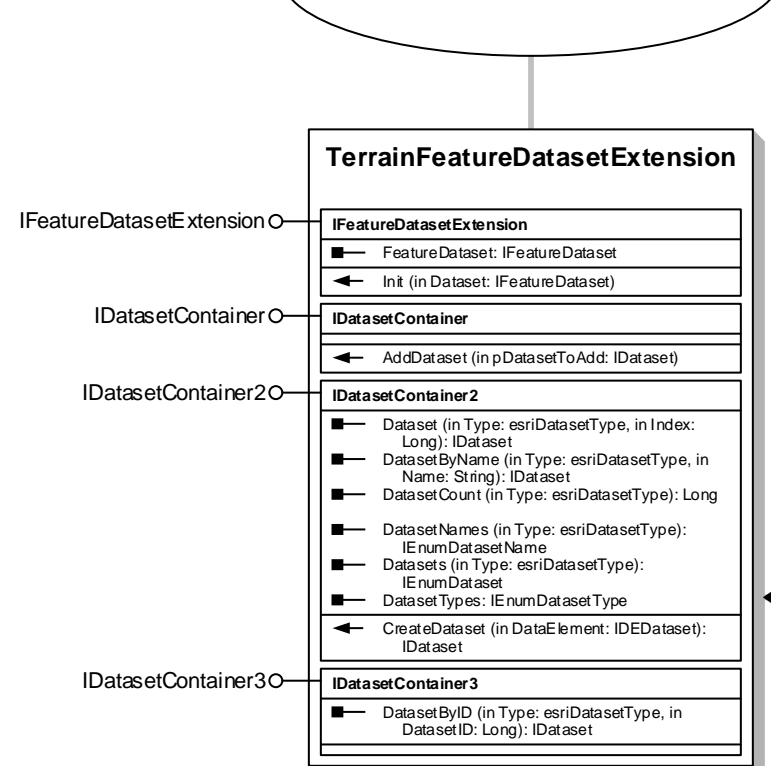
Esri ArcGIS 10.6

Copyright © 1999-2018 Esri. All rights reserved. Esri, ArcGIS, ArcObjects, and ArcMap are trademarks, registered trademarks, or service marks of Esri in the United States, the European Community, or certain other jurisdictions.

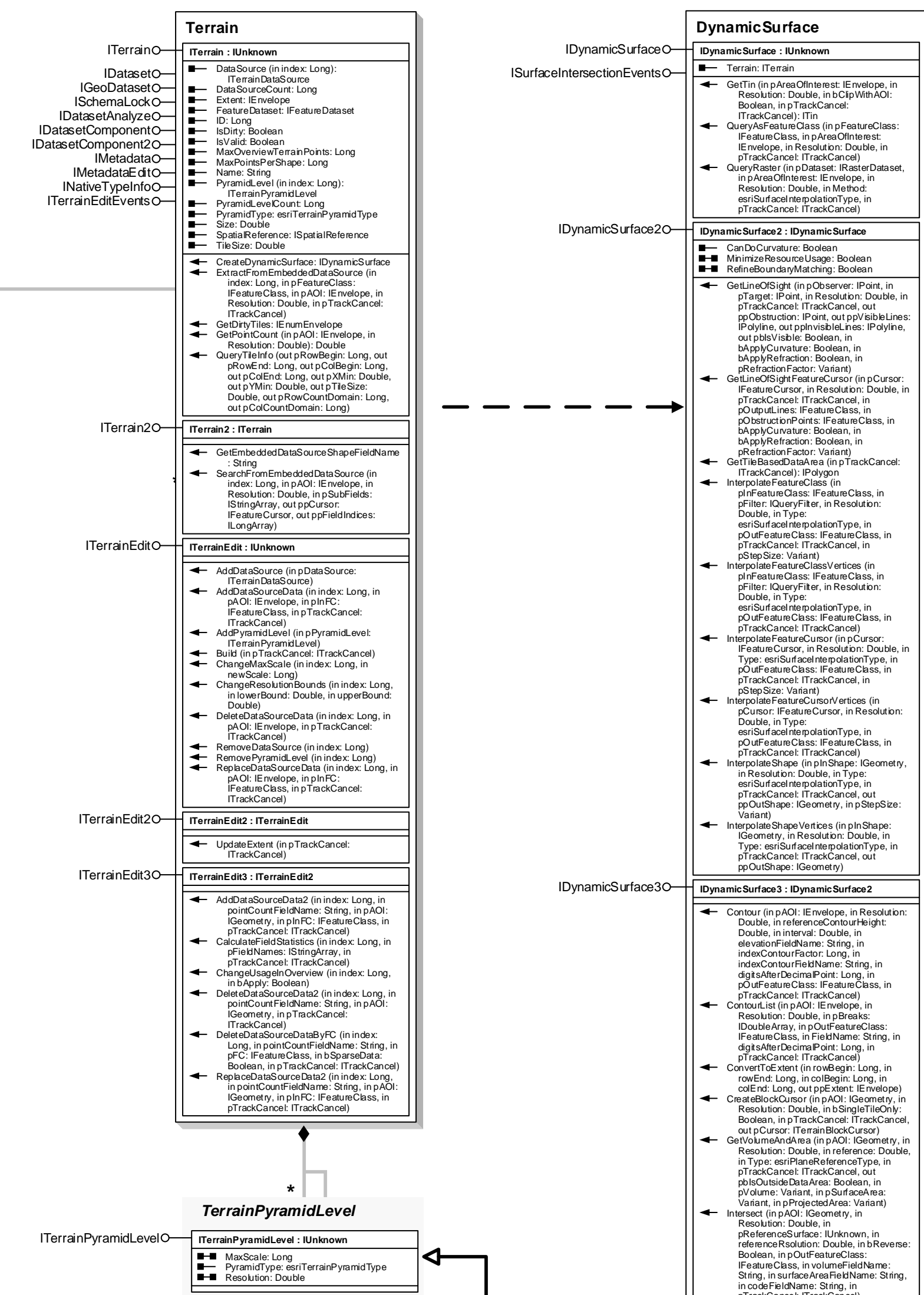
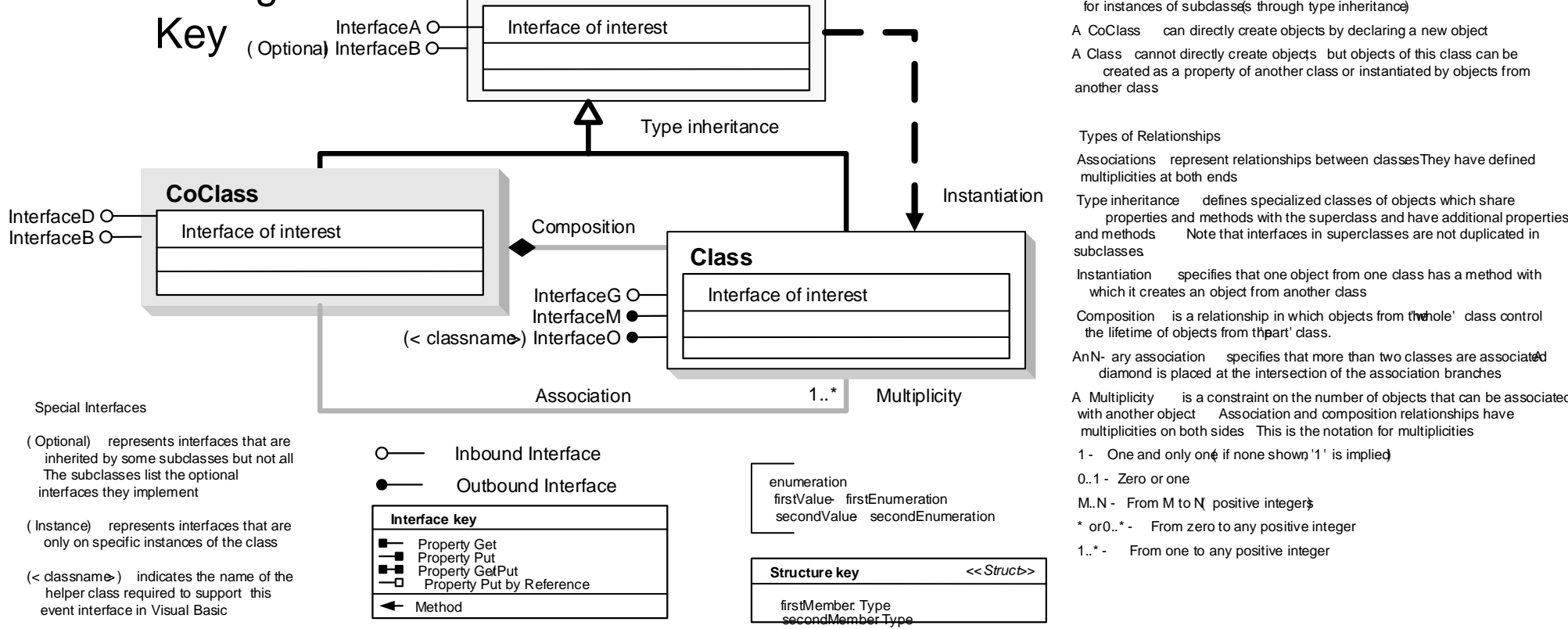
DatasetName in Geodatabase Core



FeatureDataset in Geodatabase Core



Class Diagram



Enumerations

- enum TerrainPyramidType
- enum TerrainPyramidZTolerance
- enum TerrainPyramidWindowSize
- enum TerrainThreatStrategy
- enum TerrainThreatModelThinning
- enum TerrainThreatStrategyThinning
- enum TerrainAsciiDataFormatType
- enum TerrainAsciiDataFormatMaxZ
- enum TerrainAsciiDataFormatMaxYZ
- enum TerrainDecimalSeparatorType
- enum TerrainDecimalSeparatorPoint
- enum TerrainDecimalSeparatorComma
- enum TerrainReturnNumberType
- enum TerrainReturnNumber1
- enum TerrainReturnNumber2
- enum TerrainReturnNumber3
- enum TerrainReturnNumber4
- enum TerrainReturnNumber5
- enum TerrainReturnNumber6
- enum TerrainReturnNumber7
- enum TerrainReturnNumber8
- enum TerrainReturnNumber9
- enum TerrainReturnNumber10
- enum TerrainReturnNumber11
- enum TerrainReturnNumber12
- enum TerrainReturnNumber13
- enum TerrainReturnNumber14
- enum TerrainReturnNumber15
- enum TerrainReturnNumber16
- enum TerrainReturnNumber17
- enum TerrainReturnNumber18
- enum TerrainReturnNumber19
- enum TerrainReturnNumber20
- enum TerrainReturnNumber21
- enum TerrainReturnNumber22
- enum TerrainReturnNumber23
- enum TerrainReturnNumber24
- enum TerrainReturnNumber25
- enum TerrainReturnNumber26
- enum TerrainReturnNumber27
- enum TerrainReturnNumber28
- enum TerrainReturnNumber29
- enum TerrainReturnNumber30
- enum TerrainReturnNumber31
- enum TerrainReturnNumber32
- enum TerrainReturnNumber33
- enum TerrainReturnNumber34
- enum TerrainReturnNumber35
- enum TerrainReturnNumber36
- enum TerrainReturnNumber37
- enum TerrainReturnNumber38
- enum TerrainReturnNumber39
- enum TerrainReturnNumber40
- enum TerrainReturnNumber41
- enum TerrainReturnNumber42
- enum TerrainReturnNumber43
- enum TerrainReturnNumber44
- enum TerrainReturnNumber45
- enum TerrainReturnNumber46
- enum TerrainReturnNumber47
- enum TerrainReturnNumber48
- enum TerrainReturnNumber49
- enum TerrainReturnNumber50
- enum TerrainReturnNumber51
- enum TerrainReturnNumber52
- enum TerrainReturnNumber53
- enum TerrainReturnNumber54
- enum TerrainReturnNumber55
- enum TerrainReturnNumber56
- enum TerrainReturnNumber57
- enum TerrainReturnNumber58
- enum TerrainReturnNumber59
- enum TerrainReturnNumber60
- enum TerrainReturnNumber61
- enum TerrainReturnNumber62
- enum TerrainReturnNumber63
- enum TerrainReturnNumber64
- enum TerrainReturnNumber65
- enum TerrainReturnNumber66
- enum TerrainReturnNumber67
- enum TerrainReturnNumber68
- enum TerrainReturnNumber69
- enum TerrainReturnNumber70
- enum TerrainReturnNumber71
- enum TerrainReturnNumber72
- enum TerrainReturnNumber73
- enum TerrainReturnNumber74
- enum TerrainReturnNumber75
- enum TerrainReturnNumber76
- enum TerrainReturnNumber77
- enum TerrainReturnNumber78
- enum TerrainReturnNumber79
- enum TerrainReturnNumber80
- enum TerrainReturnNumber81
- enum TerrainReturnNumber82
- enum TerrainReturnNumber83
- enum TerrainReturnNumber84
- enum TerrainReturnNumber85
- enum TerrainReturnNumber86
- enum TerrainReturnNumber87
- enum TerrainReturnNumber88
- enum TerrainReturnNumber89
- enum TerrainReturnNumber90
- enum TerrainReturnNumber91
- enum TerrainReturnNumber92
- enum TerrainReturnNumber93
- enum TerrainReturnNumber94
- enum TerrainReturnNumber95
- enum TerrainReturnNumber96
- enum TerrainReturnNumber97
- enum TerrainReturnNumber98
- enum TerrainReturnNumber99
- enum TerrainReturnNumber100

GeodatabaseExtensions Object Model

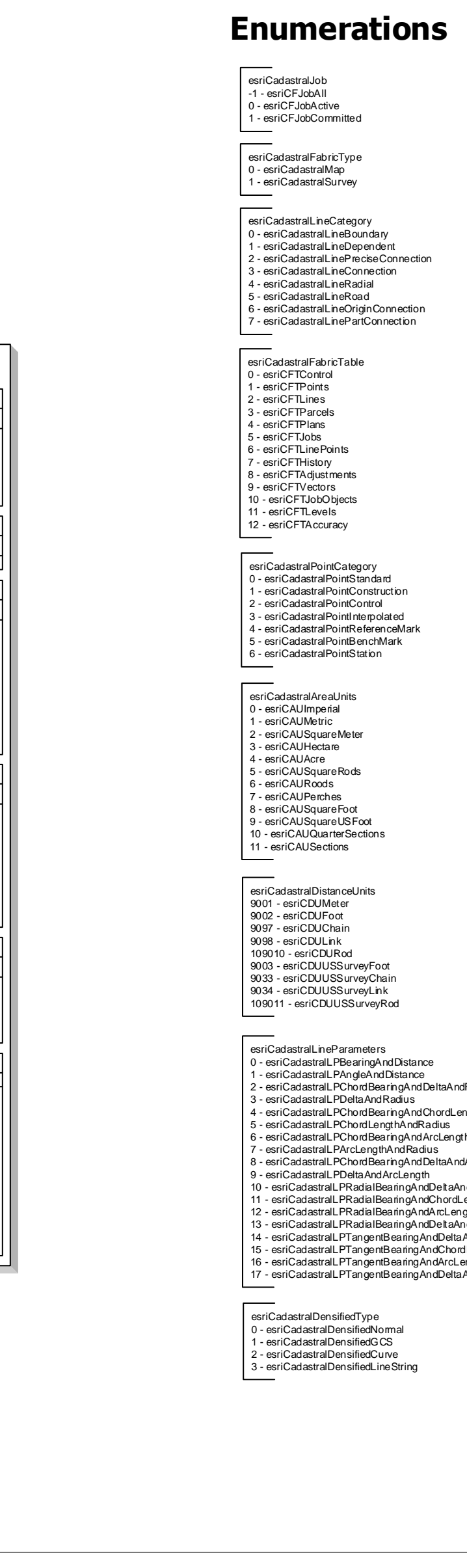
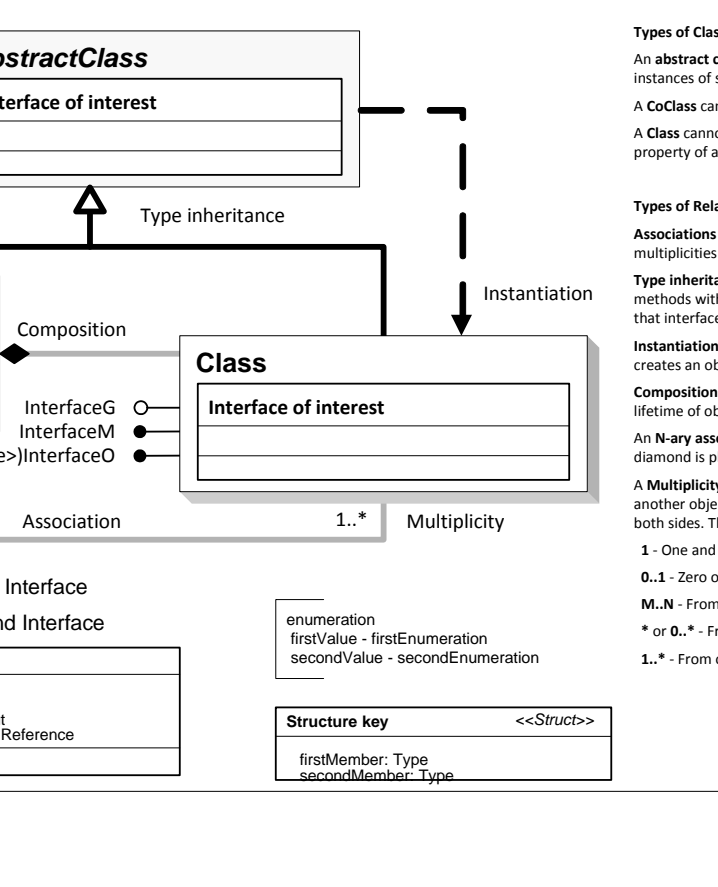
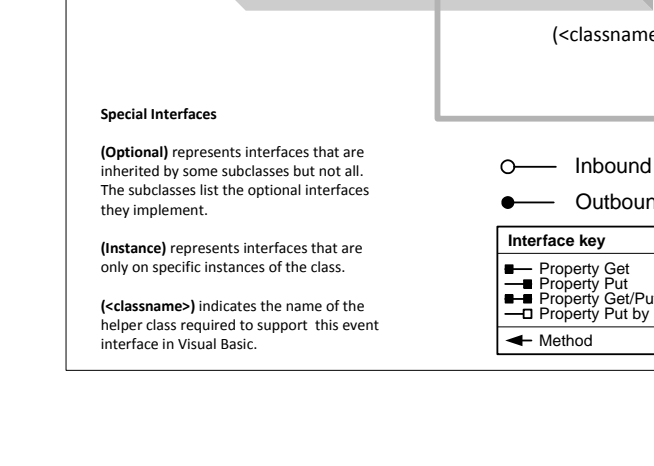
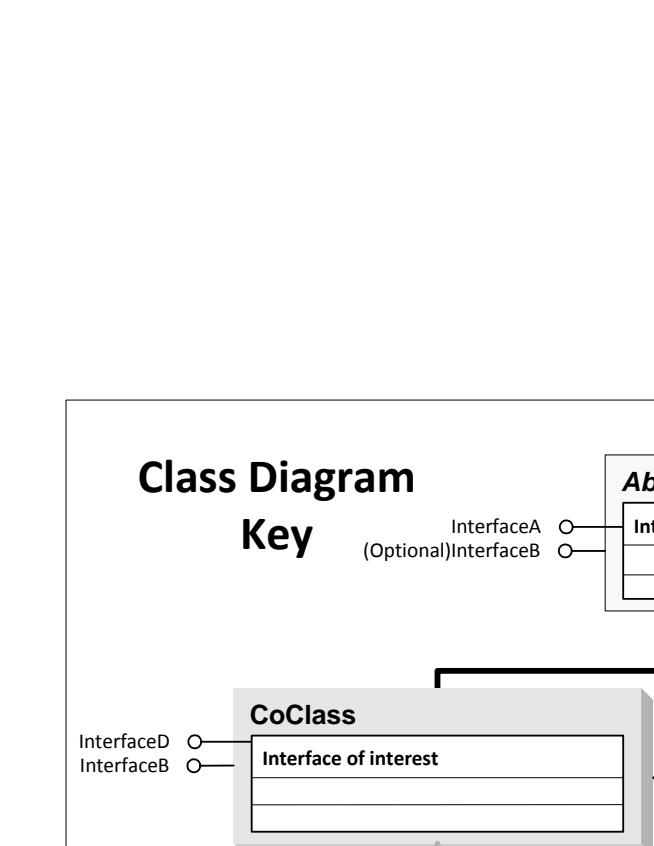
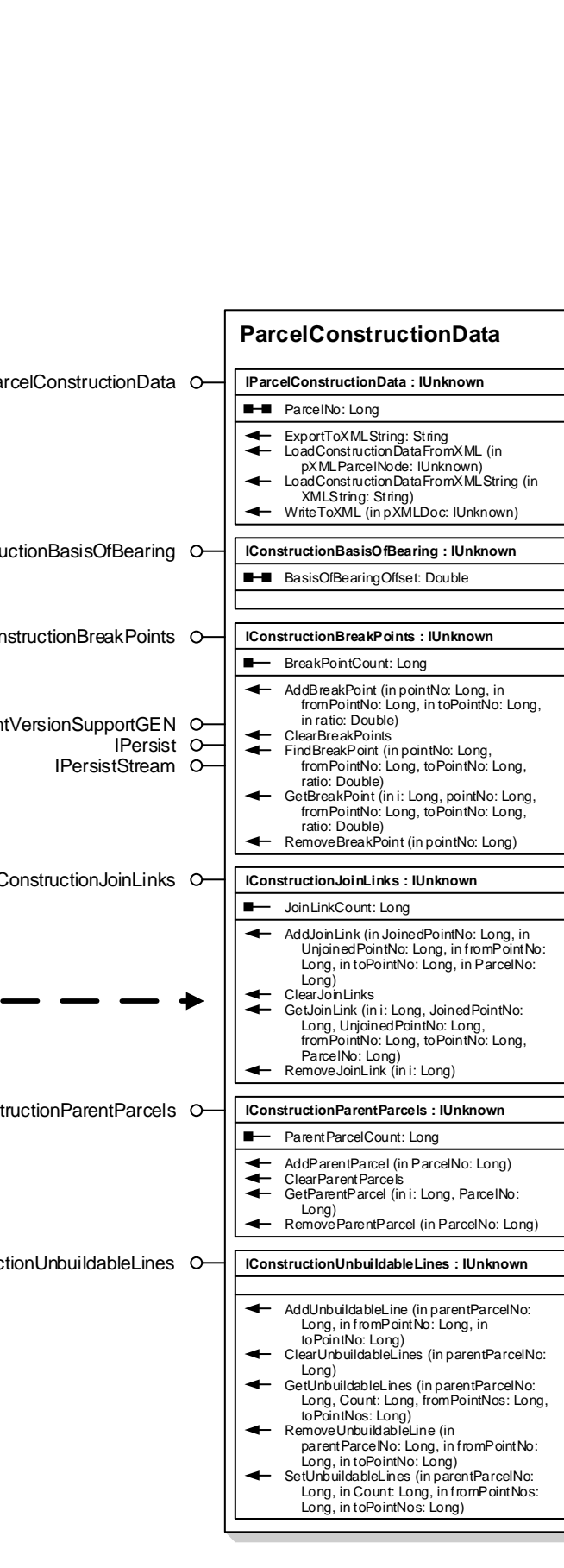
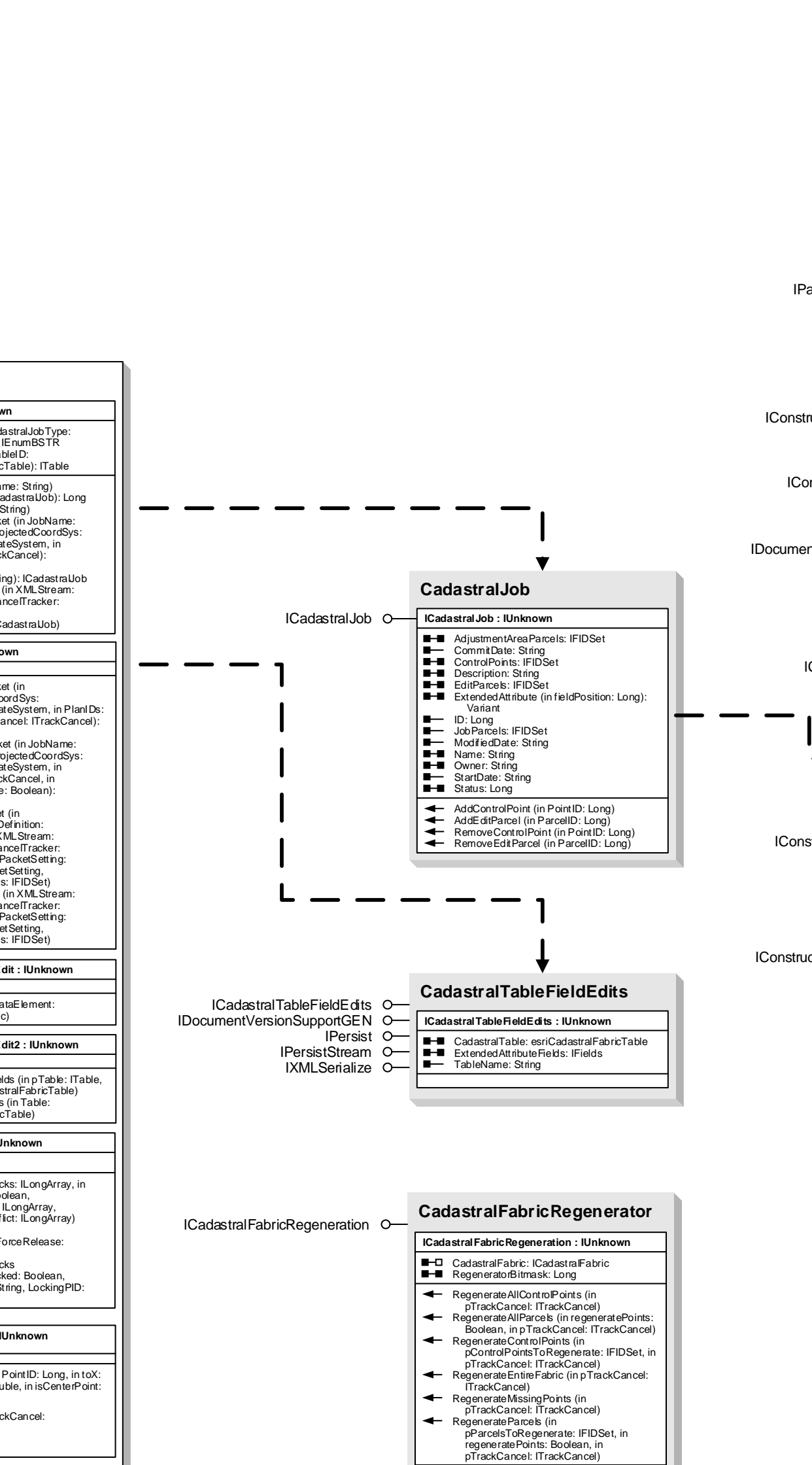
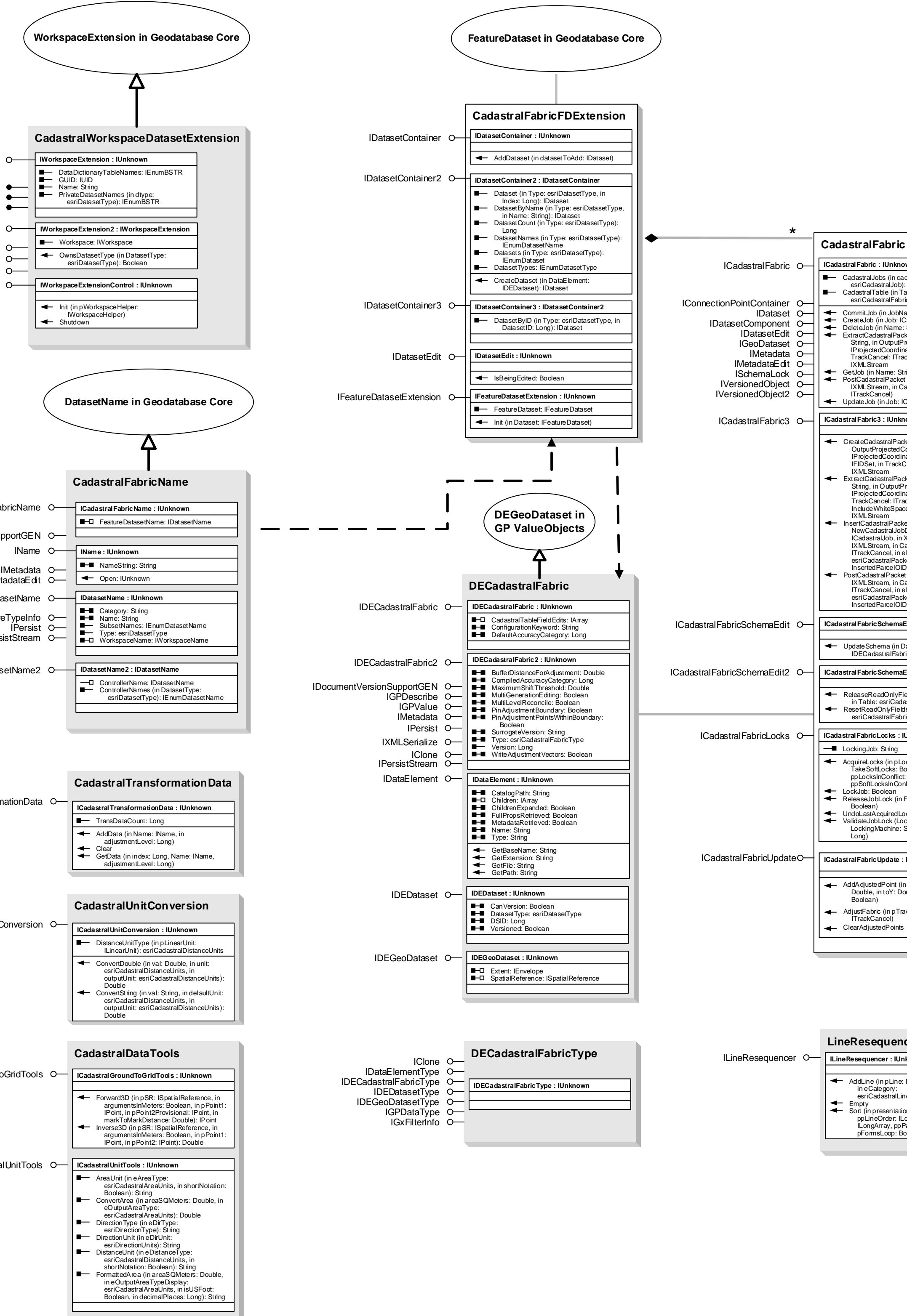
CadastralFabric

Esri® ArcGIS® 10.6

Copyright © 1999-2018 Esri. All rights reserved. Esri, ArcGIS, ArcObjects, and ArcMap are trademarks, registered trademarks, or service marks of Esri in the United States, the European Community, or certain other jurisdictions.

Enumerations

- esriCadastralJob
 - 1 - esriCJobAll
 - 0 - esriCJobActive
 - 1 - esriCJobCommitted
- esriCadastralFabricType
 - 0 - esriCadastralMap
 - 1 - esriCadastralSurvey
- esriCadastralLineCategory
 - 0 - esriCadastralLineBoundary
 - 1 - esriCadastralLineIndependent
 - 2 - esriCadastralLineProcessConnection
 - 3 - esriCadastralLineConnection
 - 4 - esriCadastralLineRadial
 - 5 - esriCadastralLineRoad
 - 6 - esriCadastralLineOpenConnection
 - 7 - esriCadastralLineArcConnection
- esriCadastralFabricTable
 - 0 - esriCTable
 - 1 - esriCTable
 - 2 - esriCTable
 - 3 - esriCTable
 - 4 - esriCTable
 - 5 - esriCTable
 - 6 - esriCTable
 - 7 - esriCTable
 - 8 - esriCTable
 - 9 - esriCTable
 - 10 - esriCTable
 - 11 - esriCTable
 - 12 - esriCTable
- esriCadastralPointCategory
 - 0 - esriCadastralPointStandard
 - 1 - esriCadastralPointConstruction
 - 2 - esriCadastralPointControl
 - 3 - esriCadastralPointReferenceMark
 - 4 - esriCadastralPointReferenceMark
 - 5 - esriCadastralPointReferenceMark
 - 6 - esriCadastralPointStation
- esriCadastralAreaUnits
 - 0 - esriCAUImperial
 - 1 - esriCAUImperial
 - 2 - esriCAUImperial
 - 3 - esriCAUImperial
 - 4 - esriCAUImperial
 - 5 - esriCAUImperial
 - 6 - esriCAUImperial
 - 7 - esriCAUImperial
 - 8 - esriCAUImperial
 - 9 - esriCAUImperial
 - 10 - esriCAUImperial
 - 11 - esriCAUImperial
- esriCadastralDistanceUnits
 - 0001 - esriCDUMeter
 - 0002 - esriCDUFoot
 - 0007 - esriCDUChain
 - 0008 - esriCDULink
 - 10000 - esriCDURod
 - 8000 - esriCDUSSurveyChain
 - 8003 - esriCDUSSurveyChain
 - 8004 - esriCDUSSurveyLink
 - 100011 - esriCDUSSurveyRod
- esriCadastralLineParameters
 - 0 - esriCadastralLineBearingAndDistance
 - 1 - esriCadastralLineBearingAndDistance
 - 2 - esriCadastralLineBearingAndDeltaAndRadius
 - 3 - esriCadastralLineBearingAndDeltaAndRadius
 - 4 - esriCadastralLineBearingAndChordLengthAndRadius
 - 5 - esriCadastralLineChordLengthAndRadius
 - 6 - esriCadastralLineChordLengthAndDeltaAndRadius
 - 7 - esriCadastralLineChordLengthAndDeltaAndRadius
 - 8 - esriCadastralLineChordLengthAndDeltaAndRadius
 - 9 - esriCadastralLineDeltaAndArcLength
 - 10 - esriCadastralLineBearingAndDeltaAndRadius
 - 11 - esriCadastralLineBearingAndChordLengthAndRadius
 - 12 - esriCadastralLineBearingAndChordLengthAndRadius
 - 13 - esriCadastralLineBearingAndDeltaAndRadius
 - 14 - esriCadastralLineBearingAndDeltaAndRadius
 - 15 - esriCadastralLineBearingAndDeltaAndRadius
 - 16 - esriCadastralLineBearingAndDeltaAndRadius
 - 17 - esriCadastralLineBearingAndDeltaAndRadius
- esriCadastralDensificationType
 - 0 - esriCadastralDensificationNormal
 - 1 - esriCadastralDensificationCS
 - 2 - esriCadastralDensificationCS
 - 3 - esriCadastralDensificationLineString



GeodatabaseExtensions Object Model

LASDataset

Esri® ArcGIS® 10.6

Copyright © 1999-2018 Esri. All rights reserved. Esri, ArcGIS, ArcObjects, and ArcMap are trademarks, registered trademarks, or service marks of Esri in the United States, the European Community, or certain other jurisdictions.

