ArcGIS Network Analyst UI Object Model

Esri® ArcGIS® 10.6

Copyright © 1999-2018 Esri. All rights reserved. Esri, ArcGIS, ArcObjects, and ArcMap are trademarks, registered trademarks, or service marks of Esri in the United States, the European Community, or certain other jurisdictions.

ArcMap

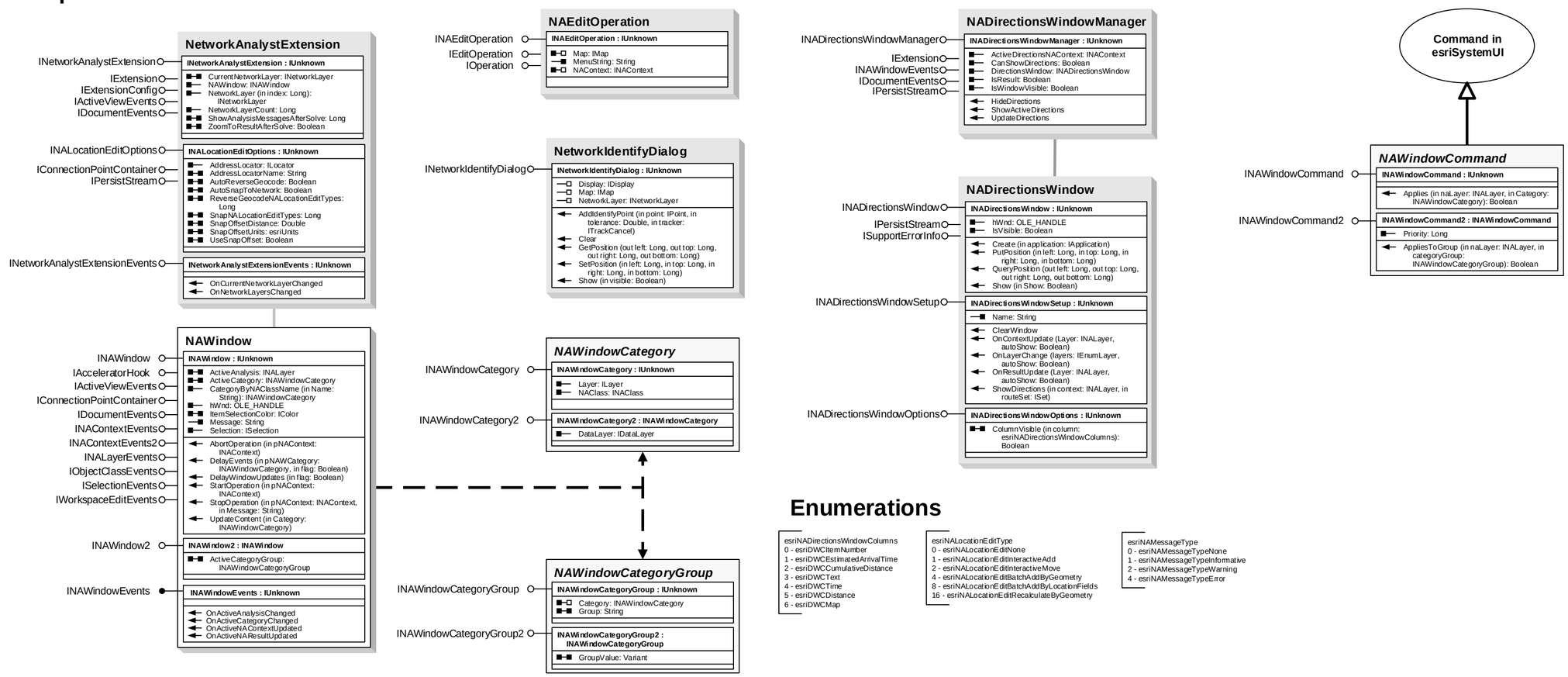

Enumerations

esriNADirectionsWindowColumns
0 - esriDWCItemNumber
1 - esriDWCEstimatedArrivalTime
2 - esriDWCCumulativeDistance
3 - esriDWCText
4 - esriDWCTime
5 - esriDWCDistance
6 - esriDWCMap

esriNALocationEditType
0 - esriNALocationEditNone
1 - esriNALocationEditInteractiveAdd
2 - esriNALocationEditInteractiveMove
4 - esriNALocationEditBatchAddByGeometry
8 - esriNALocationEditBatchAddByLocationFields
16 - esriNALocationEditRecalculateByGeometry

esriNAMessageType
0 - esriNAMessageTypeNone
1 - esriNAMessageTypeInformative
2 - esriNAMessageTypeWarning
4 - esriNAMessageTypeError
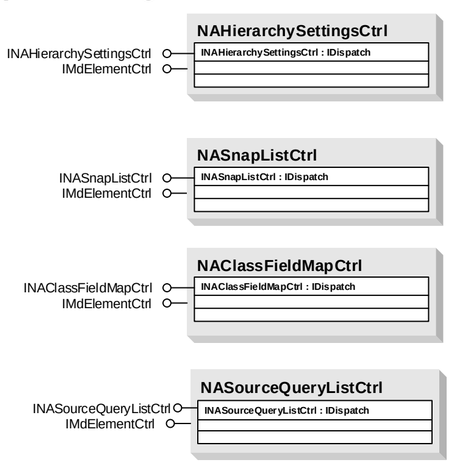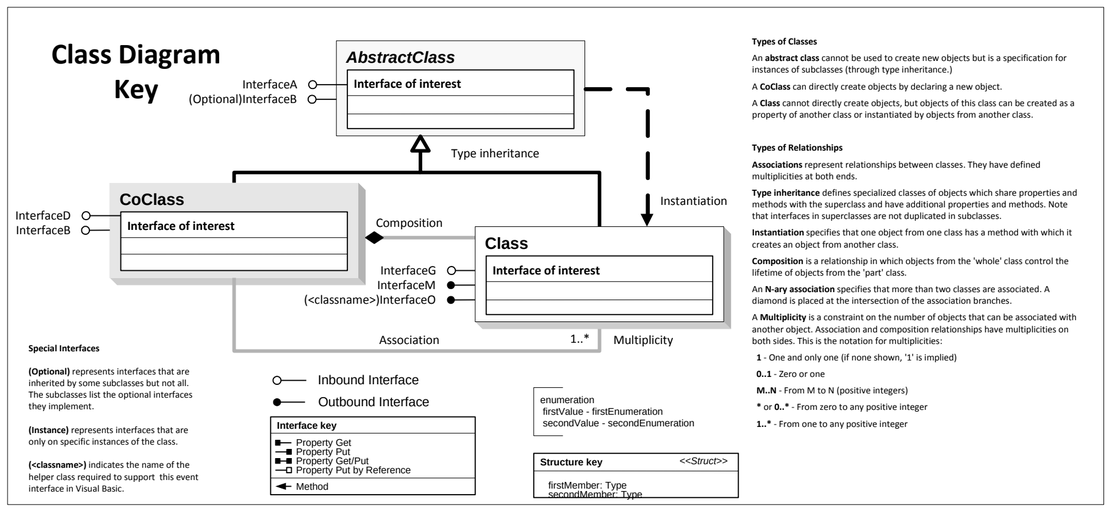
Geoprocessing