















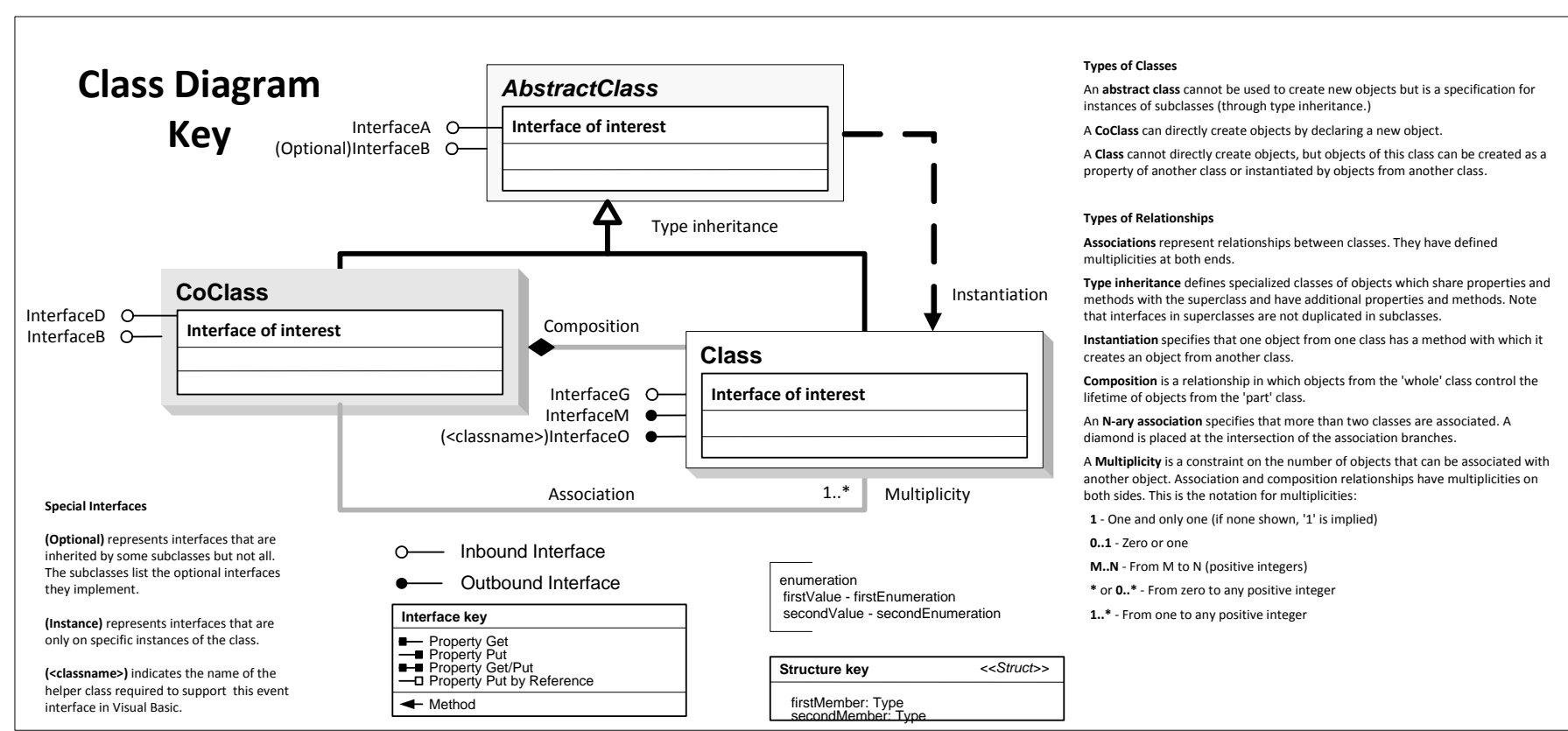




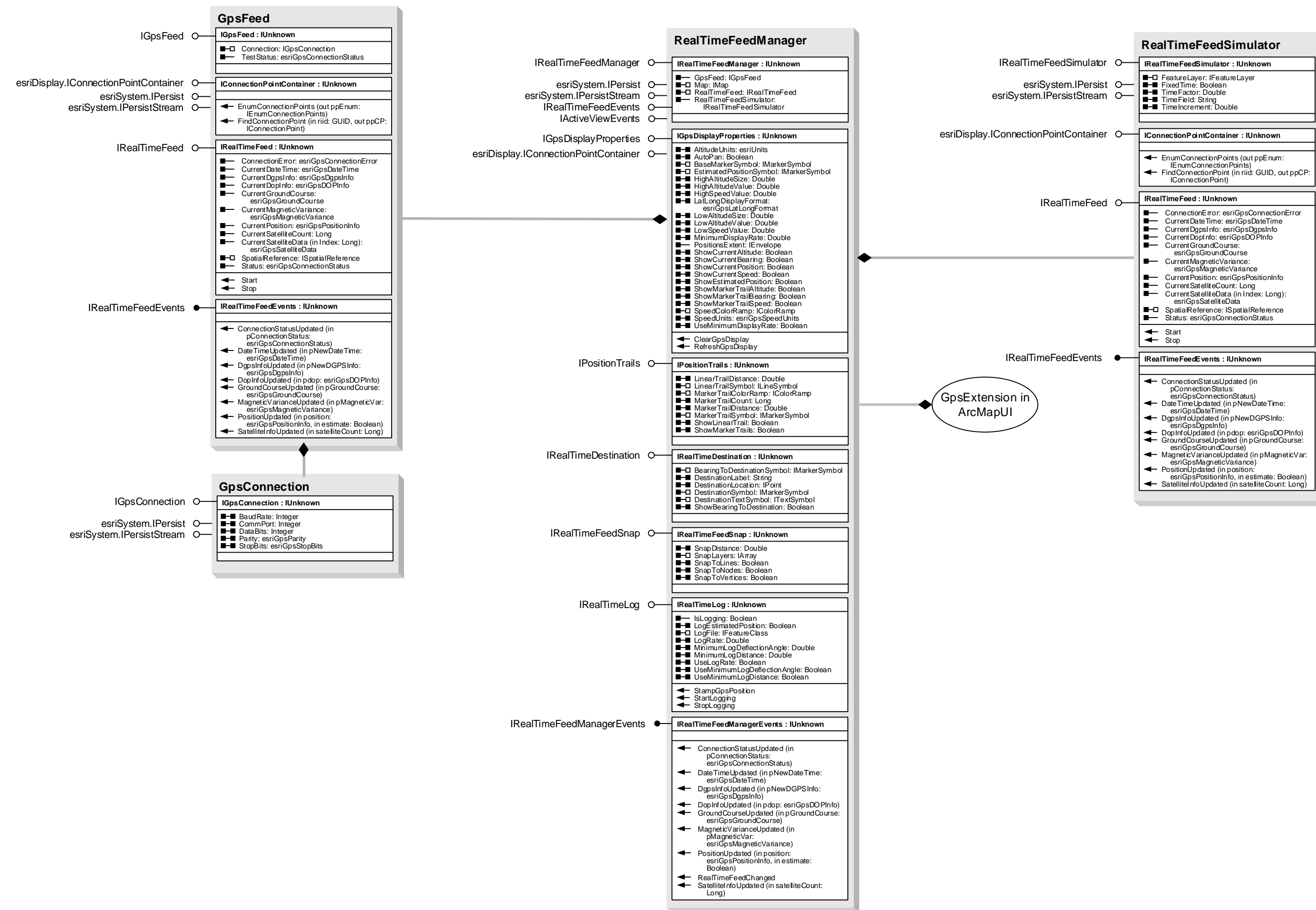
# Carto Object Model GPS Support and Dimensions

Esri® ArcGIS® 10.8

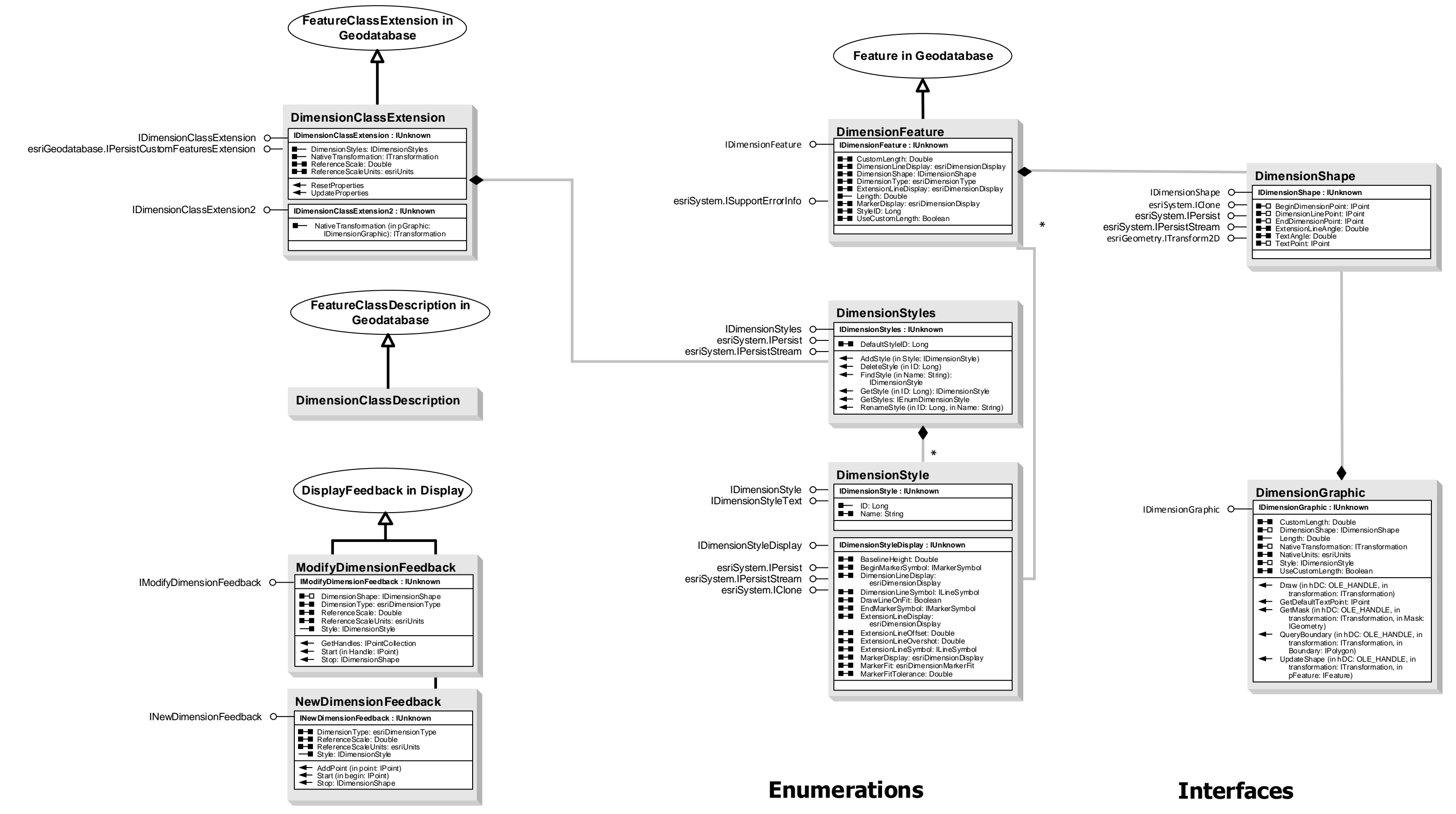
Copyright © 1999-2020 Esri. All rights reserved. Esri, ArcGIS, ArcObjects, and ArcMap are trademarks, registered trademarks, or service marks of Esri in the United States, the European Community, or certain other jurisdictions.




## GPS Support



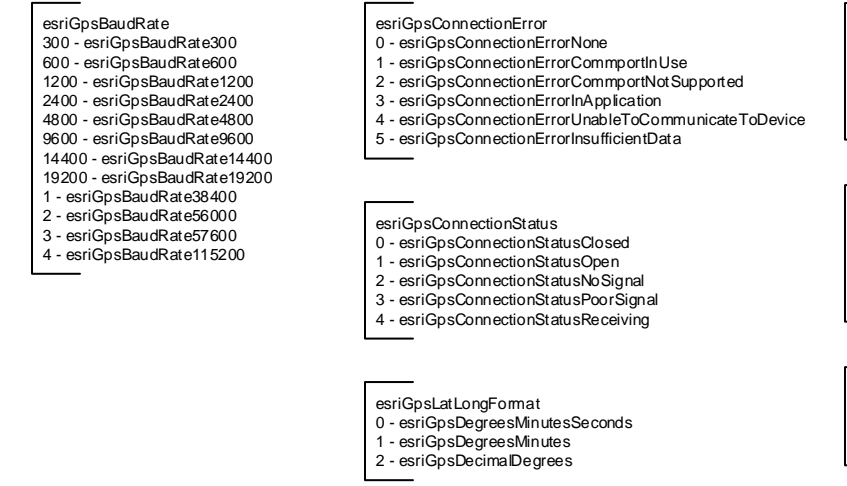
## Dimensions



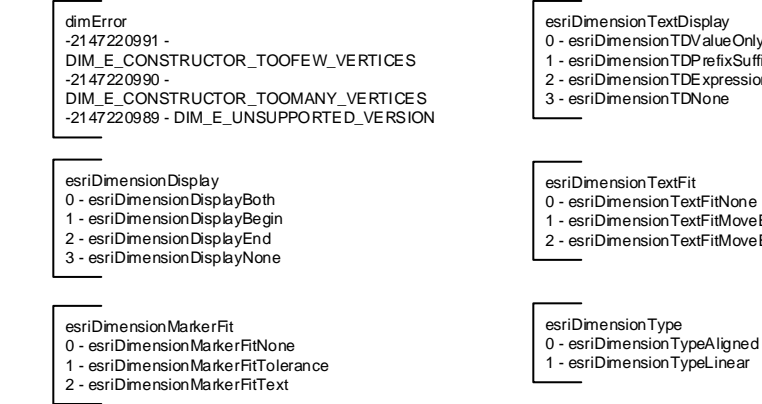
## Structures



## Enumerations



## Enumerations



## Interfaces

